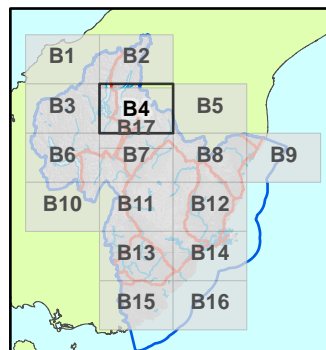







Basemap: Land Information New Zealand Topo50 Maps  
5 March 2022



**Key**

-  Minimum Flow Monitoring Site
-  Regional Boundary
-  Minimum Flow Catchment

  
 5 2.5 0 5 10  
 Kilometres

 Sourced from LINZ data, Crown Copyright reserved.

# Minimum Flow Catchments and Monitoring Sites Map B4

