



GIS@beca.com

File: P:\39\437827\1\MP\WVG-GIS\01\Map\437827 - ORC Flood Protection Bylaw\wp - Author: Bianca Clark@Beca.com Date: 16/03/2022

Map Scale @ A3 1:15,000
0 500
Metres

Fourth Schedule Groynes, Cross-banks and Flood Protection Vegetation Boundary Lower Waitaki Sheet 1

- Legend
- Groynes
 - Cross-banks
 - Flood Protection Vegetation Boundary
 - NZ Primary Land Parcels
 - Regional Council Boundaries

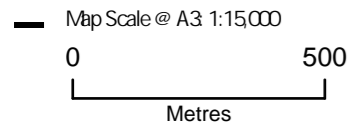


Map created by Beca GIS. Contact: Bianca.Clark@Beca.com. Contains data sourced from Otago Regional Council. Contains Crown Copyright Data. Crown Copyright Reserved. This map contains data derived in part or wholly from sources other than Beca, and therefore, no representations or warranties are made by Beca as to the accuracy or completeness of this information. Map intended for distribution as a PDF document. Scale may be incorrect when printed. Basemap: Esri, NASA, NGA, USGS, LINZ, Stats NZ, Eagle Technology, Esri, HERE, Garmin, METI/NASA, USGS



GIS@beca.com

File: P:\39\437827\1\MP\WVG-GIS\01\Map\437827 - ORC Flood Protection Bylaw\wp - Author: Bianca.Clark@Beca.com Date: 16/03/2022



Fourth Schedule

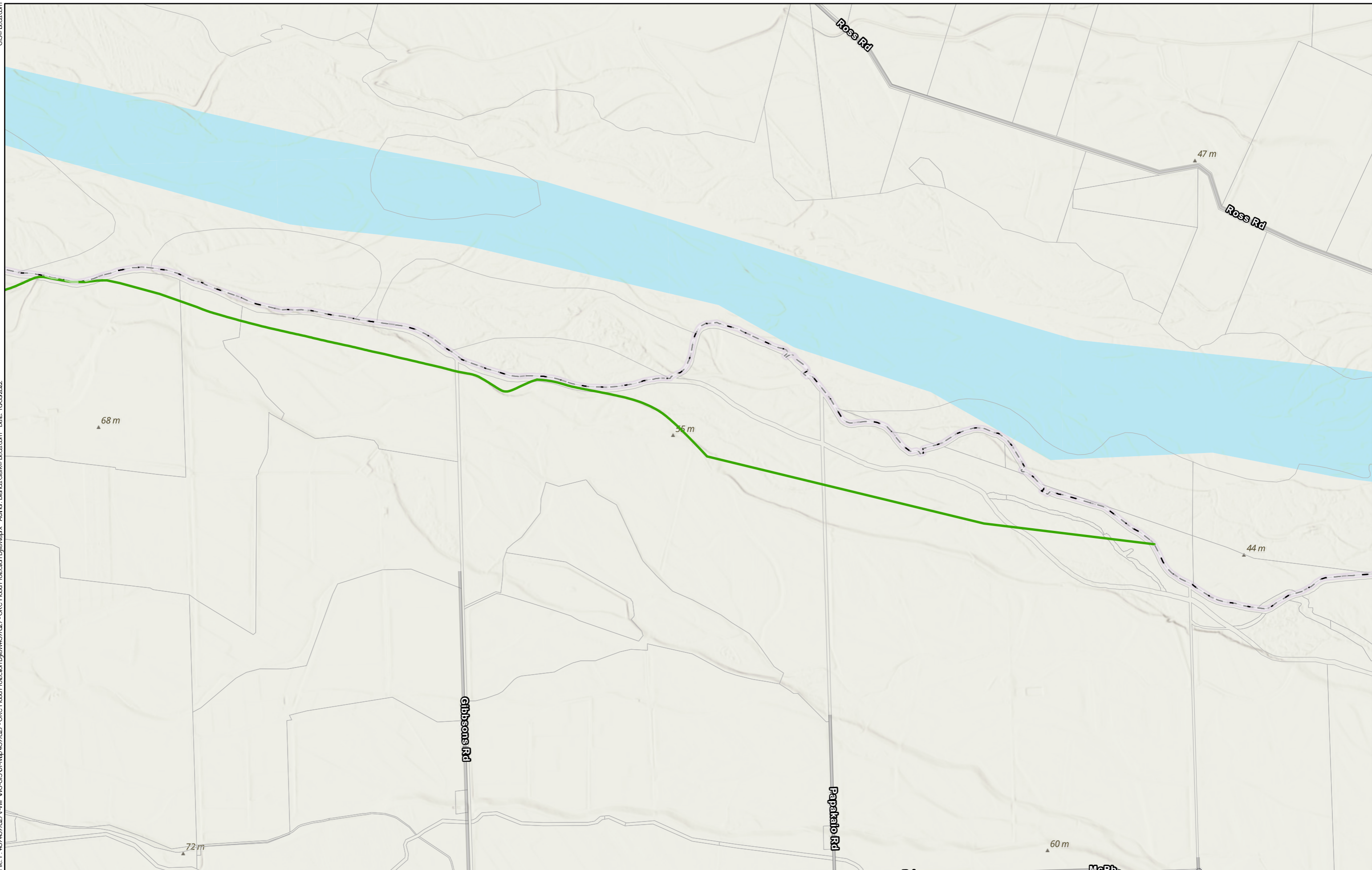
Groynes, Cross-banks and Flood Protection Vegetation Boundary

Lower Waitaki Sheet 2

- Legend
- Groynes
 - Cross-banks
 - Flood Protection Vegetation Boundary
 - NZ Primary Land Parcels
 - Regional Council Boundaries



Map created by Beca GIS. Contact: Bianca.Clark@Beca.com. Contains data sourced from Otago Regional Council. Contains Crown Copyright Data. Crown Copyright Reserved. This map contains data derived in part or wholly from sources other than Beca, and therefore, no representations or warranties are made by Beca as to the accuracy or completeness of this information. Map intended for distribution as a PDF document. Scale may be incorrect when printed. Basemap: Esri, NASA, NGA, USGS, LINZ, Stats NZ, Eagle Technology, Esri, HERE, Garmin, METI/NASA, USGS





Map Scale @ A3 1:15,000

0 500

Metres

Fourth Schedule
Groynes, Cross-banks and Flood Protection Vegetation Boundary
Lower Waitaki Sheet 3

Legend

-  Flood Protection Vegetation Boundary
 NZ Primary Land Parcels
 Regional Council Boundaries





GIS@beca.com
File: P:\39\437827\1\WP\WVG-GIS\01\Map\437827 - ORC Flood Protection Bylaw\wp - Author: Bianca.Clark@Beca.com Date: 16/03/2022

Map Scale @ A3 1:15,000

0

500

Metres

Fourth Schedule

Groynes, Cross-banks and Flood Protection Vegetation Boundary

Lower Waitaki Sheet 4

Legend

Groynes

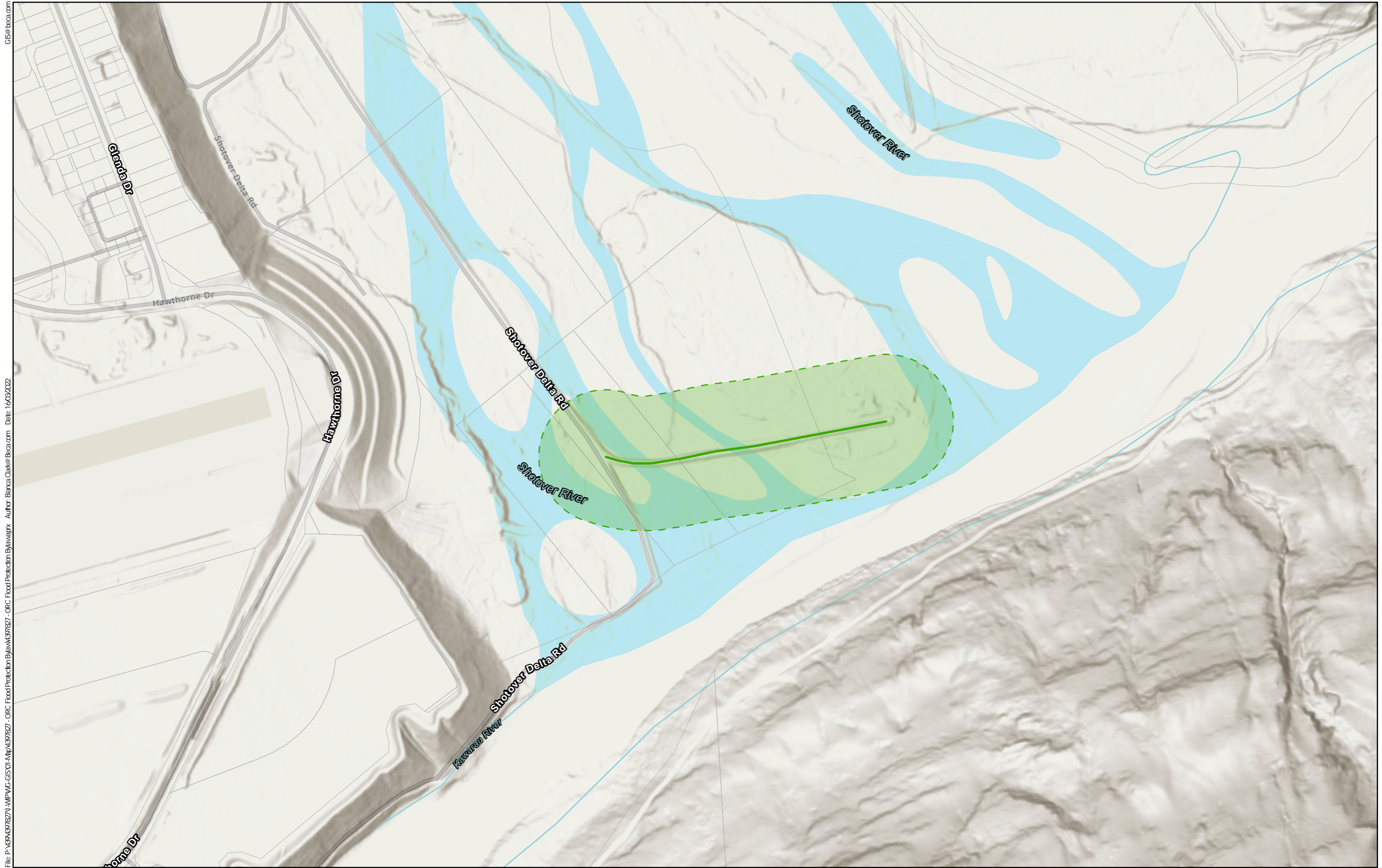
Cross-banks

Flood Protection Vegetation Boundary

NZ Primary Land Parcels

Regional Council Boundaries

Map created by Beca GIS. Contact: Bianca.Clark@Beca.com. Contains data sourced from Otago Regional Council. Contains Crown Copyright Data. Crown Copyright Reserved. This map contains data derived in part or wholly from sources other than Beca, and therefore, no representations or warranties are made by Beca as to the accuracy or completeness of this information. Map intended for distribution as a PDF document. Scale may be incorrect when printed. Basemap: Esri, NASA, NGA, USGS, LINZ, Stats NZ, Eagle Technology, Esri, HERE, Garmin, METI/NASA, USGS



GIS@beca.com
File: P:\39\437827\1\WP\WVG-GIS\01\Map\437827 - ORC Flood Protection Bylaw\wp - Author: Bianca Clark@Beca.com Date: 16/03/2022

Map Scale @ A3 1:5000

0

500

Metres

Fourth Schedule

Training Line and Flood Protection Vegetation Boundary

Shotover

Legend

Shotover Training Line

Flood Protection Vegetation Boundary

NZ Primary Land Parcels

Regional Council Boundaries

Otago Regional Council

Map created by Beca GIS. Contact: Bianca.Clark@Beca.com. Contains data sourced from Otago Regional Council. Contains Crown Copyright Data. Crown Copyright Reserved. This map contains data derived in part or wholly from sources other than Beca, and therefore, no representations or warranties are made by Beca as to the accuracy or completeness of this information. Map intended for distribution as a PDF document. Scale may be incorrect when printed. Basemap: Esri, NASA, NGA, USGS, LINZ, Stats NZ, Eagle Technology, Esri, HERE, Garmin, METI/NASA, USGS