

## 12 Schedule of coastal marine area boundaries

This schedule, and the accompanying maps, identify the boundary of the coastal marine area at Otago’s river mouths. Water on the landward side of the identified boundary is subject to the provisions of this Plan, while water on the coastal side is subject to the provisions of the Regional Plan: Coast.

### Waitaki District

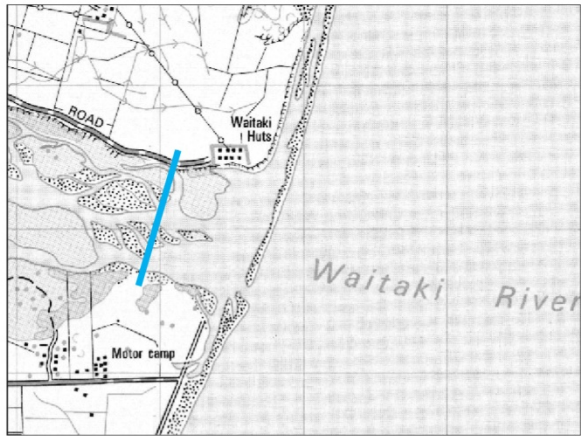
Water body	Description of mouth and boundary *	Mouth grid reference	Boundary grid reference
1. Waitaki River	The “mouth” where it enters the sea, the “boundary” five times the width of the mouth upstream.	J41 (Edition 1 1984):636837, 636835	J41 (Edition 1 1984):630844, 628837
2. Awamoa Creek	The “mouth” where it enters the sea, the “boundary” at the downstream side of the Beach Road bridge.	J41 (Edition 1 1984):47608, 476608	J41 (Edition 1 1984):475608, 476608
3. Kakanui River	The “mouth” where it enters the sea, the “boundary” at the downstream side of the Kakanui Point Road bridge.	J42 (Edition 1 1984):449559, 448555	J42 (Edition 1 1984):443564, 445564
4. Orore Creek	The “mouth” where it enters the sea, the “boundary” at the downstream side of the Waianakarua Road bridge.	J42 (Edition 1 1984):437531, 437530	J42 (Edition 1 1984):436531, 437530
5. Bow Alley Creek	The “mouth” where it enters the sea, the “boundary” at the downstream side of the Waianakarua Road bridge.	J42 (Edition 1 1984):424503, 425504	J42 (Edition 1 1984):423505, 423506
6. Waianakarua River	The “mouth” where it enters the sea, the “boundary” five times the width of the mouth upstream.	J42 (Edition 1 1984):421482, 421484	J42 (Edition 1 1984):419483, 419484
7. Kurinui Creek a.k.a. Big Kuri Creek	The “mouth” where it enters the sea, the “boundary” five times the width of the mouth upstream.	J42 (Edition 1 1984):395403, 396404	J42 (Edition 1 1984):393404, 394405
8. Kuriiti Creek a.k.a. Little Kuri Creek	The “mouth” where it enters the sea, the “boundary” five times the width of the mouth upstream.	J42 (Edition 1 1984):394401, 394399	J42 (Edition 1 1984):393399, 393400
9. Waiwhero-whero Creek	The “mouth” where it enters the sea, the “boundary” at the downstream side of the footbridge.	J42 (Edition 1 1984):397375, 398375	J42 (Edition 1 1984):397374, 398374
10. “Kemp Road” Creek	The “mouth” where it enters the sea, the “boundary” at the lower limit of the lagoon.	J42 (Edition 1 1984):421330, 420330	J42 (Edition 1 1984):419322, 421323
11. Trotters Creek	The “mouth” where it enters the sea, the “boundary” five times the width of the mouth upstream.	J42 (Edition 1 1984):412325, 414327	J42 (Edition 1 1984):412325, 413326
12. Back Creek	The “mouth” where it enters the sea, the “boundary” at the downstream side of the State Highway 1 Road bridge.	J42 (Edition 1 1984):404315, 405316	J42 (Edition 1 1984):404315, 405316
13. Tarapuke Creek	The “mouth” where it enters the sea, the “boundary” at the downstream side of the State Highway 1 Road bridge.	J42 (Edition 1 1984):397305, 398306	J42 (Edition 1 1984):397305, 398306
14a. Shag River - northern arm	The “mouth” where it enters the estuary, the “boundary” five times the width of the mouth upstream.	J43 (Edition 1 1980):377240, 377239	J43 (Edition 1 1980):376238, 377237
14b. Shag River - southern arm	The “mouth” where it enters the estuary, the “boundary” five times the width of the mouth upstream.	J43 (Edition 1 1980):377231, 377230	J43 (Edition 1 1980):374 230, 375 229
15. Stony Creek	The “mouth” where it enters the estuary, the “boundary” five times the	J43 (Edition 1 1980):358200,	J43 (Edition 1 1980):357201,

SCHEDULE 12: COASTAL MARINE AREA BOUNDARIES

Water body	Description of mouth and boundary *	Mouth grid reference	Boundary grid reference
	width of the mouth upstream.	359201	357200

\* Taken from the NZMS 260 series of 1:50,000 scale maps.

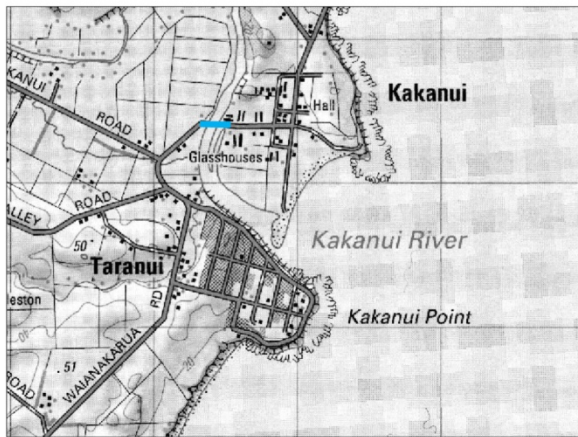
SCHEDULE 12: COASTAL MARINE AREA BOUNDARIES



1 Waitaki River



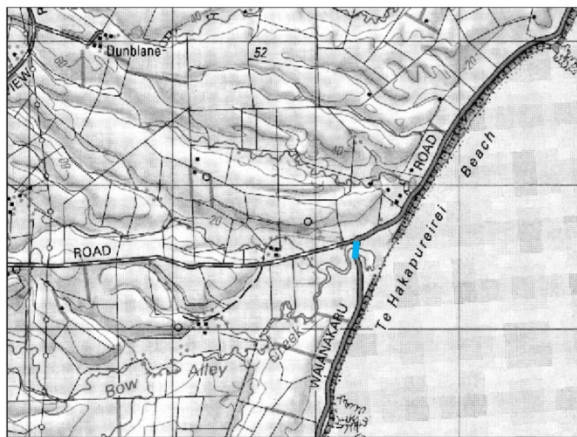
2 Awamoa Creek



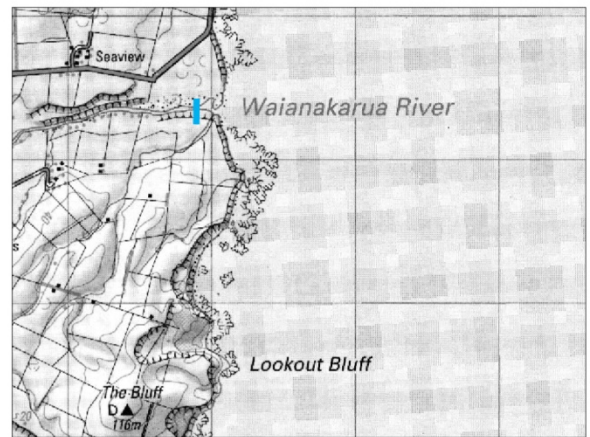
3 Kakanui River



4 Orore Creek



5 Bow Alley Creek

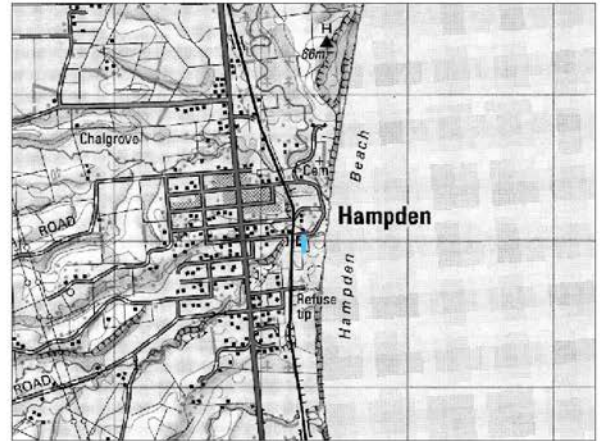


6 Waianakarua River

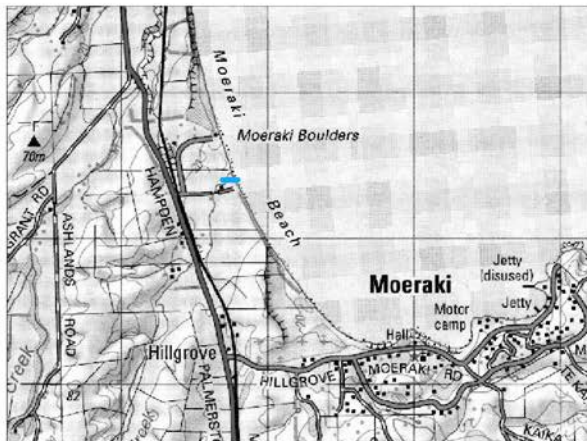
SCHEDULE 12: COASTAL MARINE AREA BOUNDARIES



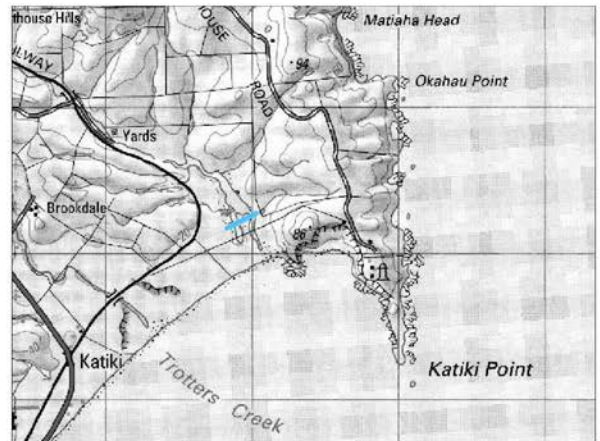
**7 Kurinui Creek a.k.a. Big Kuri Creek**



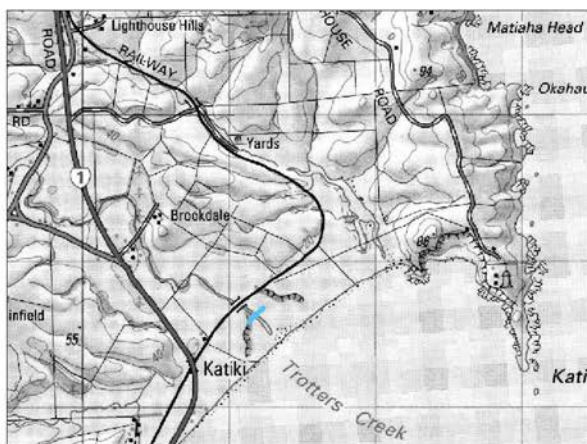
**8 Kuriiti Creek a.k.a. Little Kuri Creek**



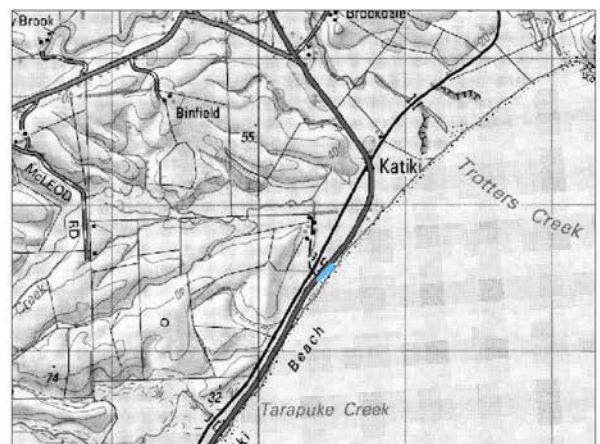
**9 Waiherowhero Creek**



**10 "Kemp Road" Creek**

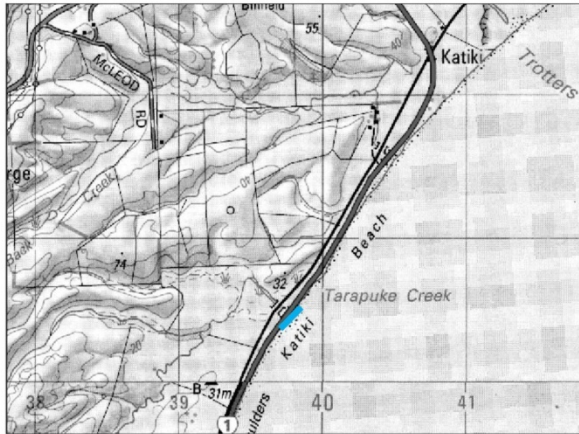


**11 Troppers Creek**

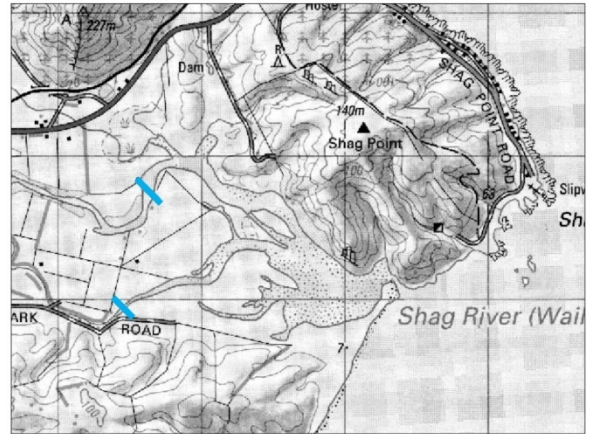


**12 Back Creek**

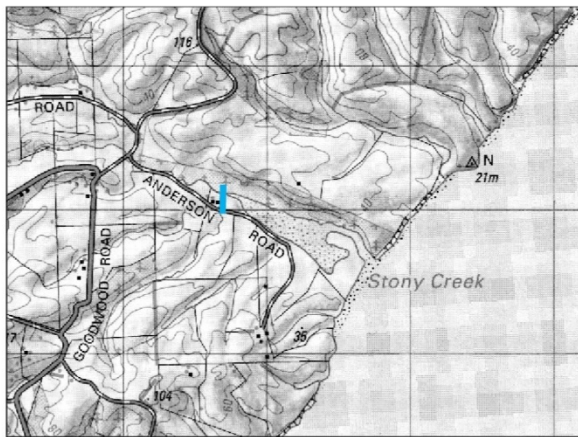
SCHEDULE 12: COASTAL MARINE AREA BOUNDARIES



13 Tarapuke Creek



14 Shag River



15 Stony Creek

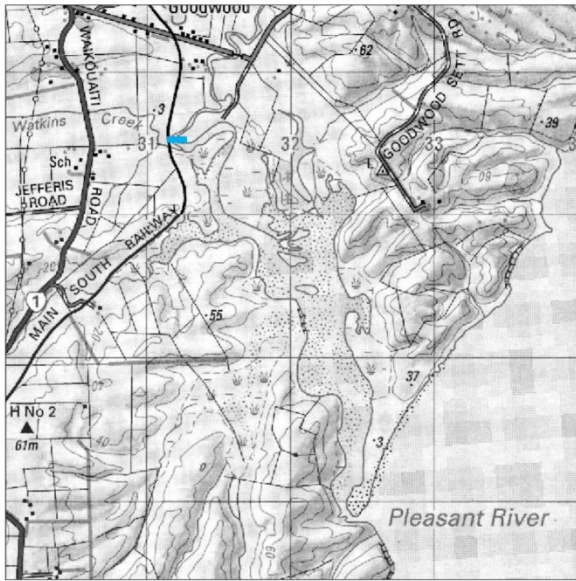
SCHEDULE 12: COASTAL MARINE AREA BOUNDARIES

**Dunedin City**

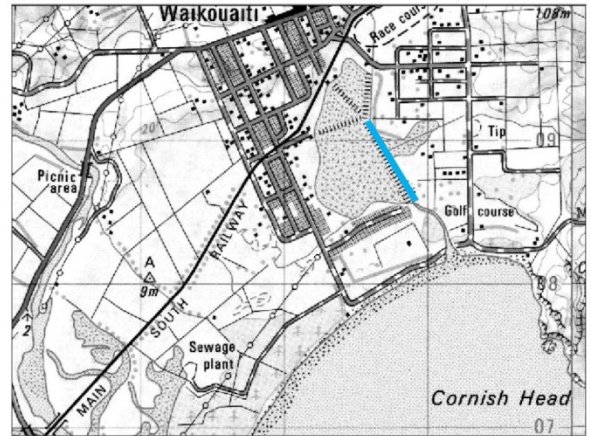
Water body	Description of mouth and boundary *	Mouth grid reference	Boundary grid reference
16. Pleasant River	The “mouth” where it enters the estuary, the “boundary” adjacent to the south end of the railway bridge.	J43 (Edition 1 1980):315156, 315157	J43 (Edition 1 1980):311155, 312155
17. Hawksbury Inlet	The “mouth” where it enters the sea, the “boundary” running along the causeway edge to include the Eastern arm in the coastal marine area.	I43 (Edition 1 1981):437531, 437530	I43 (Edition 1 1981):286091, 289086
18. Waikouaiti River	The “mouth” where it enters the estuary, the “boundary” at the downstream side of the State Highway 1 Road bridge.	I43 (Edition 1 1981):265085, 267085	I43 (Edition 1 1981):266087, 266089
19. Careys Creek	The “mouth” where it enters Blueskin Bay, the “boundary” adjacent to the northern end of the railway bridge.	I44/J44 (Edition 2 1987):208954, 209954	I44/J44 (Edition 2 1987):208956, 209956
20. Waitati River	The “mouth” where it enters Orokonui Inlet, the “boundary” five times the width of the mouth upstream.	I44/J44 (Edition 2 1987):216926, 21 925	I44/J44 (Edition 2 1987):214924, 215923
21. Drivers Creek	The “mouth” where it enters the sea, the “boundary” at the downstream side of the metalled road bridge parallel to Long Beach.	I44/J44 (Edition 2 1987):269923, 270922	I44/J44 (Edition 2 1987):268921, 269920
22. Water of Leith	The “mouth” where it enters the sea, the “boundary” at the downstream side of the railway bridge.	I44/J44 (Edition 2 1987):178787, 179788	I44/J44 (Edition 2 1987):176789, 178789
23. ‘Marne Street’ Creek	The “mouth” where it enters Anderson’s Bay Inlet, the “boundary” at the downstream side of the Marne Street Road bridge.	I44/J44 (Edition 2 1987):179766, 180765	I44/J44 (Edition 2 1987):179766, 180765
24. Tomahawk Lagoon	The “mouth” where it enters the sea, the “boundary” at the downstream side of the Tomahawk Road bridge.	I44/J44 (Edition 2 1987):189750, 191750	I44/J44 (Edition 2 1987):189751, 190751
25. Kaikorai Stream	The “mouth” where it enters the estuary, the “boundary” five times the width of the mouth upstream. The boundary around the estuary is mean high water spring.	I44/J44 (Edition 2 1987):082733, 082735	I44/J44 (Edition 2 1987):084736, 083737
26. Taylors Creek	The “mouth” where it enters the sea, the “boundary” at the downstream side of the Brighton Road bridge.	I44/J44 (Edition 2 1987):041708, 043709	I44/J44 (Edition 2 1987):039708, 040709
27. Otokia Creek	The “mouth” where it enters the sea, the “boundary” at the downstream side of the Brighton Road bridge.	I45 (Edition 1 1980):031701, 031699	I45 (Edition 1 1980):030699, 030700
28. Tutu Stream	The “mouth” where it enters the sea, the “boundary” at the downstream side of the road bridge DCC 47.	I45 (Edition 1 1980):981652, 982654	I45 (Edition 1 1980):980652, 981654
29. Reids Stream	The “mouth” where it enters the sea, the “boundary” at the downstream side of the road bridge DCC 48.	I45 (Edition 1 1980):966633, 967634	I45 (Edition 1 1980):966633, 967634
30. Unnamed	The “mouth” where it enters the sea, the “boundary” at the downstream side of the road bridge DCC 49.	I45 (Edition 1 1980):954612, 955614	I45 (Edition 1 1980):954612, 955614

\* Taken from the NZMS 260 series of 1:50,000 scale maps.

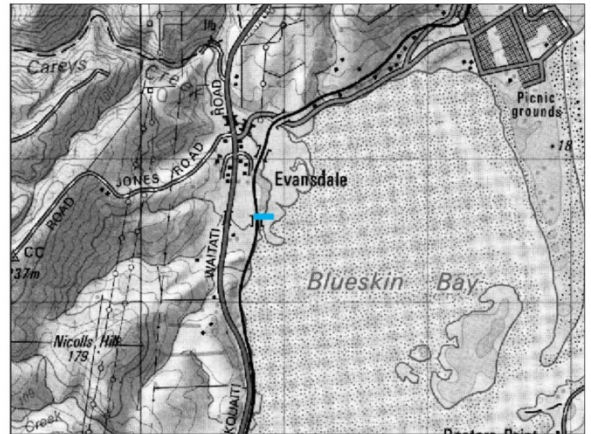
SCHEDULE 12: COASTAL MARINE AREA BOUNDARIES



16 Pleasant River



17 Hawksbury Inlet



19 Careys Creek

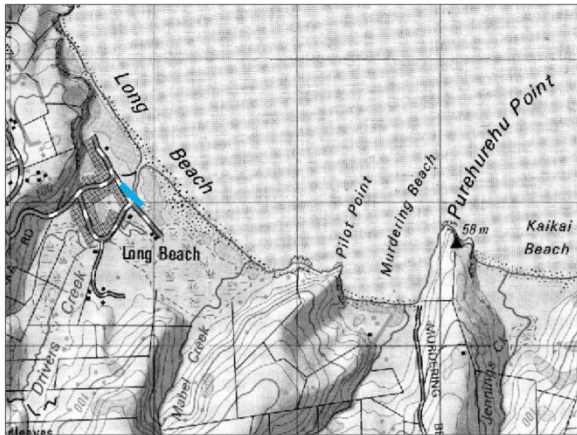


18 Waikouaiti River

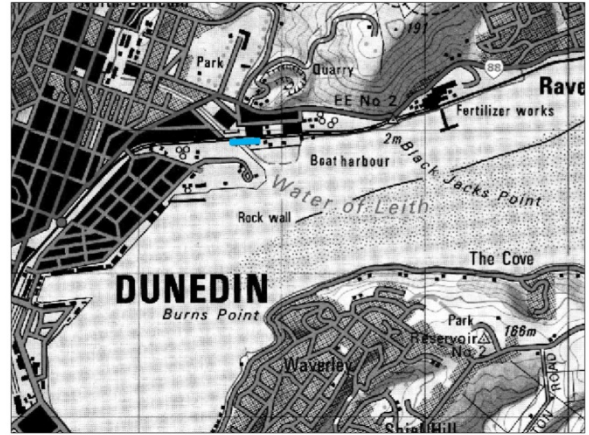


20 Waitati River

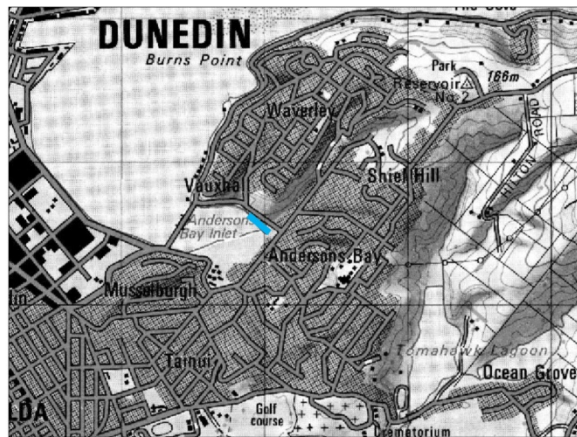
SCHEDULE 12: COASTAL MARINE AREA BOUNDARIES



21 Drivers Creek



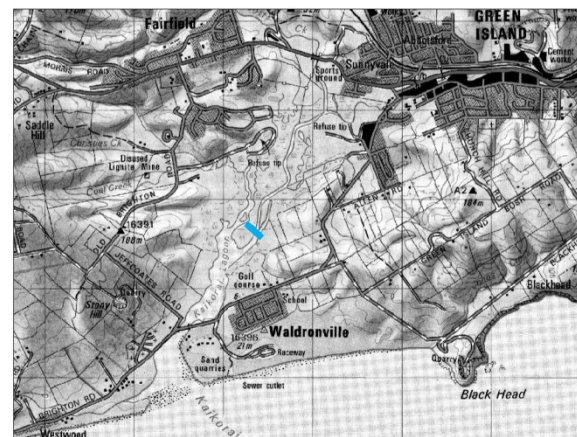
22 Water of Leith



23 "Marne Street" Creek



24 Tomahawk Lagoon



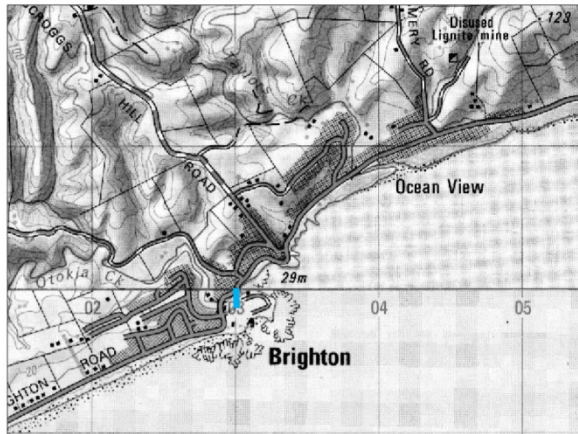
25 Kaikorai Stream



26 Taylors Creek



SCHEDULE 12: COASTAL MARINE AREA BOUNDARIES



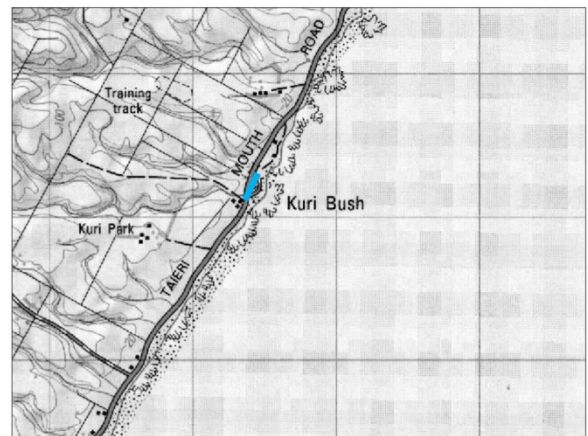
27 Otokia Creek



28 Tutu Stream



29 Reids Stream



30 Unnamed

SCHEDULE 12: COASTAL MARINE AREA BOUNDARIES

**Clutha District**

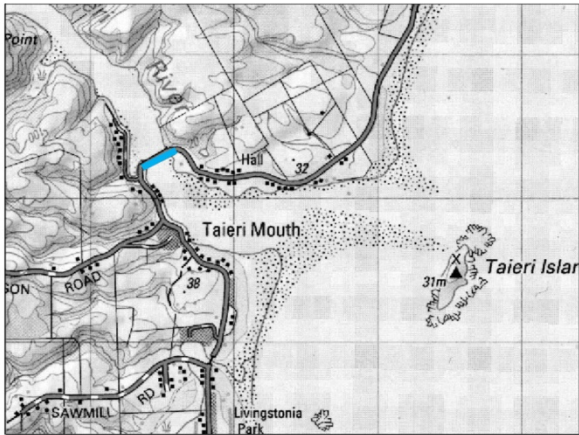
<b>Water body</b>	<b>Description of mouth and boundary *</b>	<b>Mouth grid reference</b>	<b>Boundary grid reference</b>
31. Taieri River	The “mouth” where it enters the sea, the “boundary” at the downstream side of the road bridge at Taieri Mouth.	I45 (Edition 1 1980):930575, 936582	I45 (Edition 1 1980):923581, 925582
32. Duckbend Creek	The “mouth” where it enters the sea, the “boundary” at the downstream side of the road Sawmill Road bridge.	I45 (Edition 1 1980):930570, 930568	I45 (Edition 1 1980):926567, 927569
33. Akatore Creek	The “mouth” where it enters the estuary, the “boundary” five times the width of the mouth upstream.	I45 (Edition 1 1980):905516, 906515	I45 (Edition 1 1980):904516, 905515
34. Bull Creek	The “mouth” where it enters the sea, the “boundary” at the picnic area.	H45 (Edition 1 1981):882439, 884440	H45 (Edition 1 1981):882439, 883441
35. Tokomairiro River	The “mouth” where it enters the sea, the “boundary” five times the width of the mouth upstream.	H45 (Edition 1 1981):882439, 884440	H45 (Edition 1 1981):882439, 883441
36. Wangaloa Creek	The “mouth” at the first constriction, the “boundary” at the second constriction.	H45 (Edition 1 1981):785357, 786356	H45 (Edition 1 1981):782353, 781354
37. Washpool Creek	The “mouth” where it enters the sea, the “boundary” at the downstream side of the Wangaloa Mouth Road bridge.	H46 (Edition 1 1981):752324, 754325	H46 (Edition 1 1981):751326, 752326
38. Clutha River/Mata-Au - Matau Branch	The “mouth” where it enters the sea, the “boundary” five times the width of the mouth upstream.	H46 (Edition 1 1981):665262, 668263	H46 (Edition 1 1981):660264, 660267
39. Clutha River/Mata-Au - Koau Branch	The “mouth” where it enters the sea, the “boundary” along the causeway and five times the width of the mouth upstream.	H46 (Edition 1 1981):639239, 641241	H46 (Edition 1 1981):639247, 642249, 640242, 639245
40. Karoro Creek	The “mouth” where it enters the sea, the “boundary” at the downstream side of the Kaka Point road bridge.	H46 (Edition 1 1981):623184, 624183	H46 (Edition 1 1981):621185, 623184
41. Nugget Stream	The “mouth” where it enters the sea, the “boundary” at the Nuggets Road bridge.	H46 (Edition 1 1981):635162, 636164	H46 (Edition 1 1981):634162, 635164
42. Owaka River	The “mouth” where it enters the Catlins River, the “boundary” at the downstream side of the Pounaweia bridge.	H46 (Edition 1 1981):552110, 554110	H46 (Edition 1 1981):551113, 553113
43. Catlins River	The “mouth” where it enters the Catlins ‘Lake’, the “boundary” at the downstream side of the Ratanui bridge.	G46 (Edition 1 1981):500495, 501493	G46 (Edition 1 1981):491082, 490083
44. MacLennan River	The “mouth” where it enters the MacLennan River, the “boundary” at the downstream side of the State Highway 92 Road bridge between Centre Road and Puaho Road.	G47 (Edition 1 1983):392011, 391013	G47 (Edition 1 1983):393013, 392015
45. Tahakopa River	The “mouth” where the MacLennan River enters, the “boundary” five times the width of the mouth upstream.	G47 (Edition 1 1983):390014, 390011	G47 (Edition 1 1983):385014, 385015
46. Fleming River	The “mouth” where it enters the Tautuku River, the “boundary” five times the width of the mouth upstream.	G47 (Edition 1 1983):346961, 347962	G47 (Edition 1 1983):346962, 347963
47. Tautuku River	The “mouth” where the Fleming River enters, the “boundary” at the constriction	G47 (Edition 1 1983):346962,	G47 (Edition 1 1983):345960,

SCHEDULE 12: COASTAL MARINE AREA BOUNDARIES

<b>Water body</b>	<b>Description of mouth and boundary *</b>	<b>Mouth grid reference</b>	<b>Boundary grid reference</b>
	upstream.	347961	346961
48. Hukihuki Creek	The “mouth” where it enters the Waipati estuary, the “boundary” five times the width of the mouth upstream.	G47 (Edition 1 1983):291927, 292926	G47 (Edition 1 1983):293928, 294927
49. Waipati River	The “mouth” where it enters Waipati estuary, the “boundary” five times the width of the mouth upstream.	G47 (Edition 1 1983):284925, 294924	G47 (Edition 1 1983):281924, 291924

\* Taken from the NZMS 260 series of 1:50,000 scale maps.

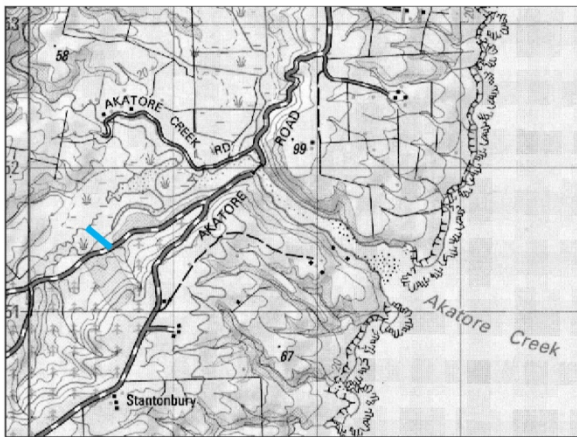
SCHEDULE 12: COASTAL MARINE AREA BOUNDARIES



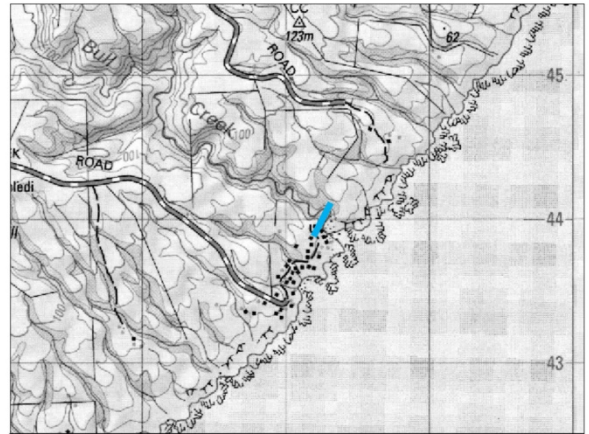
31 Taieri River



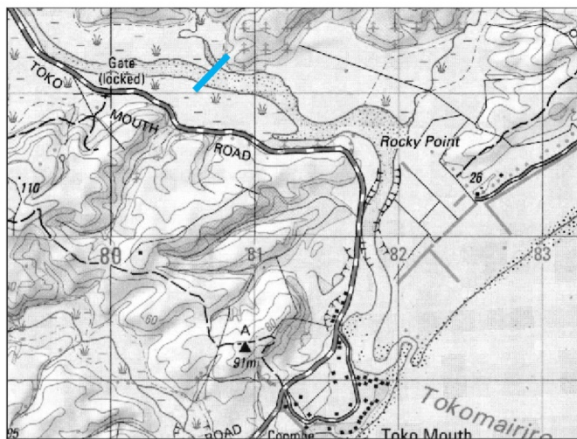
32 "Sawmill Road" Creek



33 Akatore Creek



34 Bull Creek



35 Tokomairiro Stream

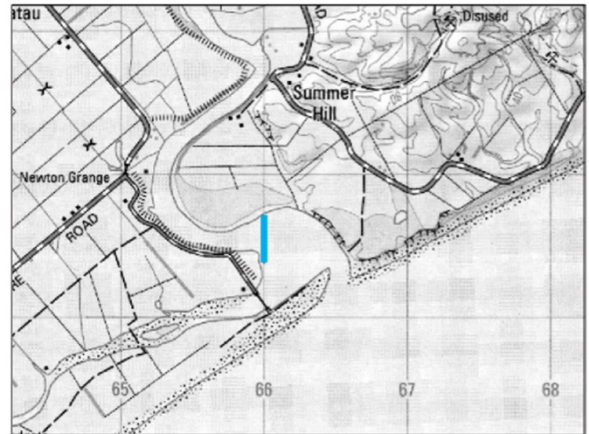


36 Wangaloa Creek

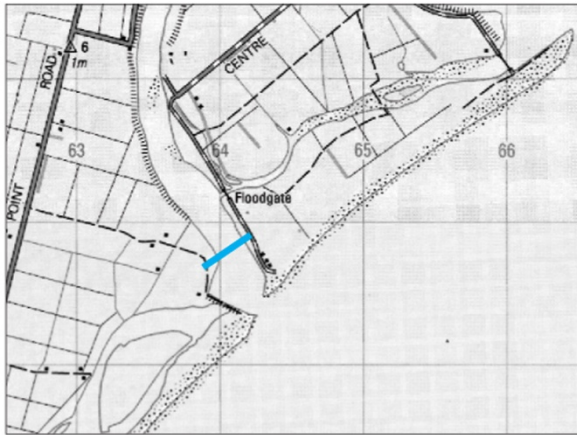
SCHEDULE 12: COASTAL MARINE AREA BOUNDARIES



37 Washpool Creek



38 Clutha River/Mata-Au – Matau Branch



39 Clutha River/Mata-Au – Koau Branch



40 Karoro Creek

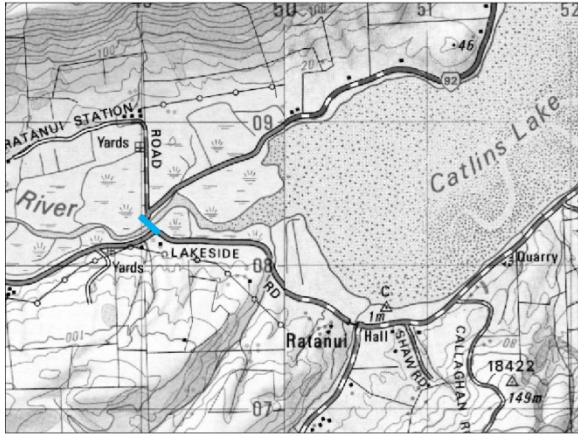


41 Nugget Stream



42 Owaka River

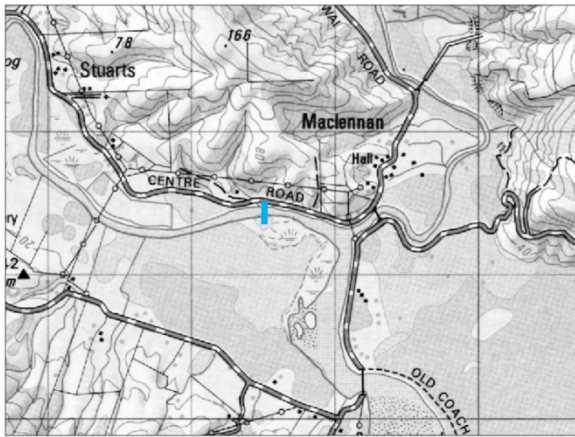
SCHEDULE 12: COASTAL MARINE AREA BOUNDARIES



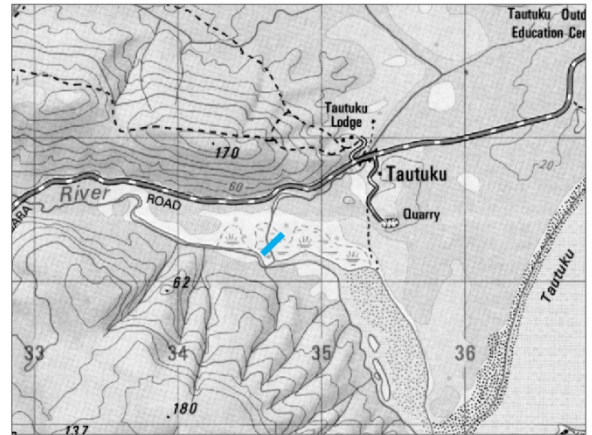
43 Catlins River



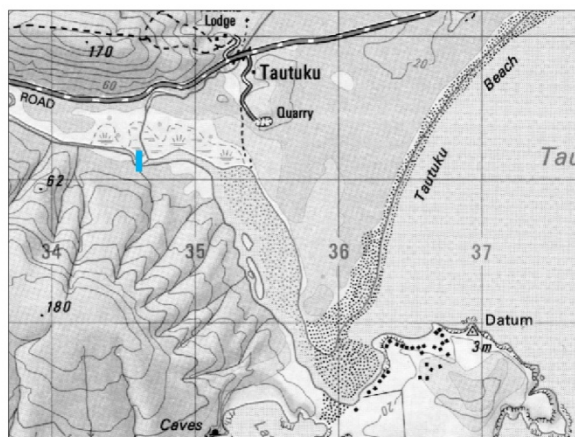
44 Macleannan River



45 Tahakopa River



46 Fleming River

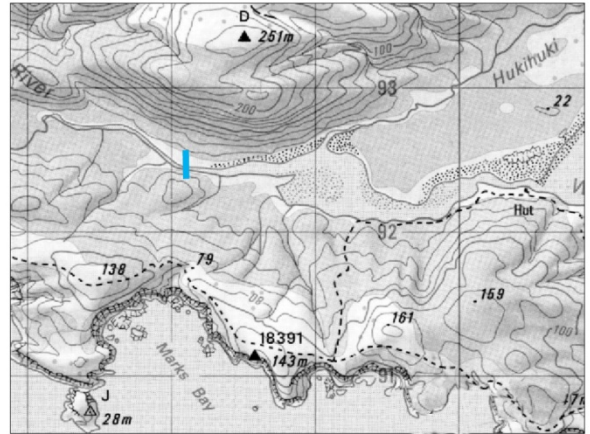


47 Tautuku River



48 Hukihuki Creek

SCHEDULE 12: COASTAL MARINE AREA BOUNDARIES



49 Waipati River