

Otago Regional Policy Statement.
Landscape Evidence.
Graphic Attachments.
Revision B

November
2022

—
Isthmus.

Land.
People.
Culture.
Isthmus.



PAGE LEFT INTENTIONALLY BLANK

Contents

Figure 1 Maunga ki te Moana	4
Figure 2 Viewpoint Location Map	5
Figure 3—26 Lake and River Viewpoints	6
Figures 27—34 Dam Viewpoints	12



Isthmus.

Document record

Issue	Revision	Author	QA	Date
Draft	A	SF	BC	08.09.22
Final	B	SF	BC	23.11.22

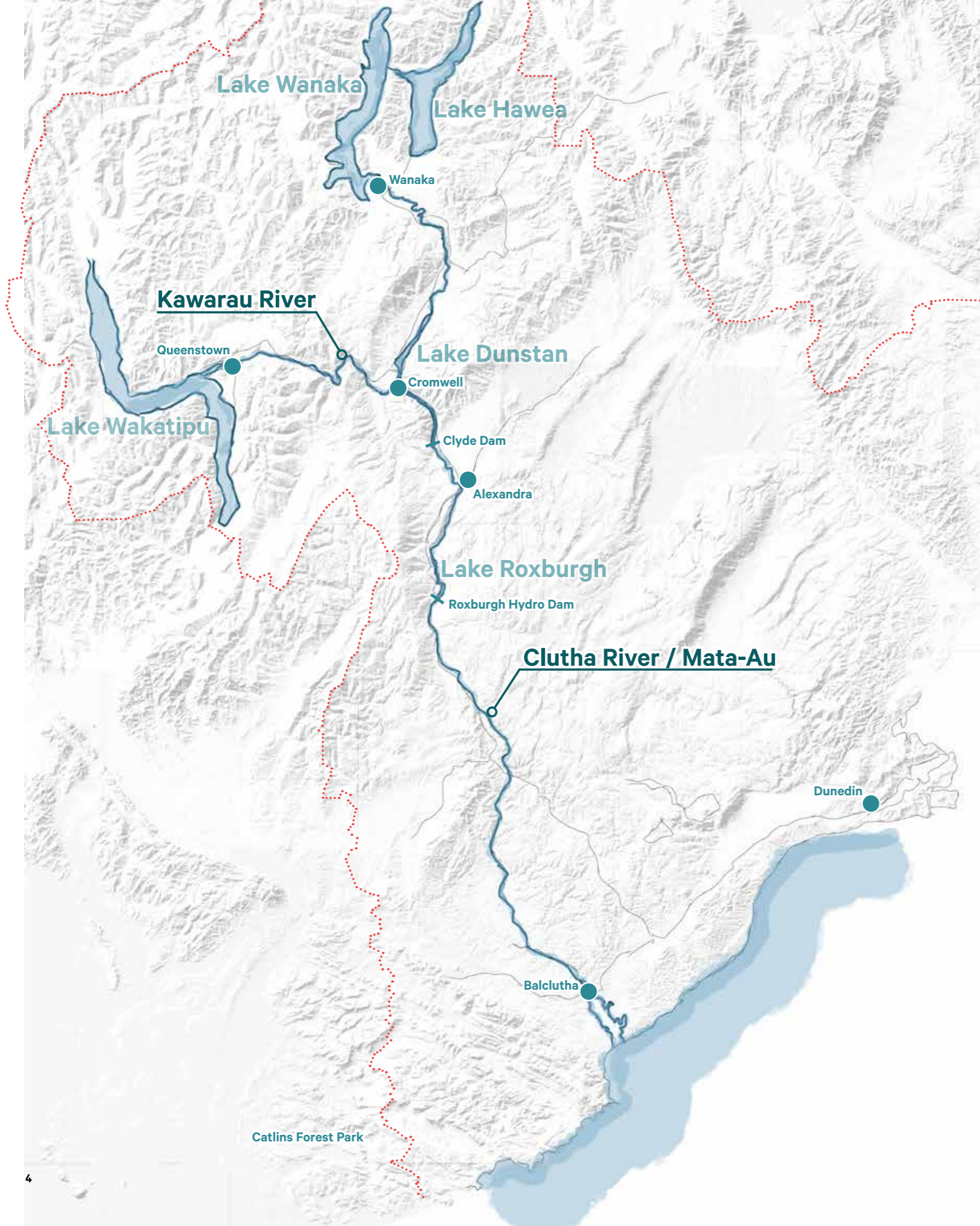


Figure 1 Maunga ki te Moana

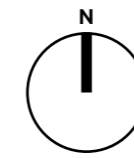


Diagram
not to scale

Otago Regional Boundary

Lake Wanaka

Lake Hawea

Wanaka

Kawarau River

Queenstown

Lake Dunstan

Cromwell

Lake Wakatipu

Clyde Dam

Alexandra

Lake Roxburgh

Roxburgh Hydro Dam

Clutha River / Mata-Au

Dunedin

Balclutha

Catlins Forest Park

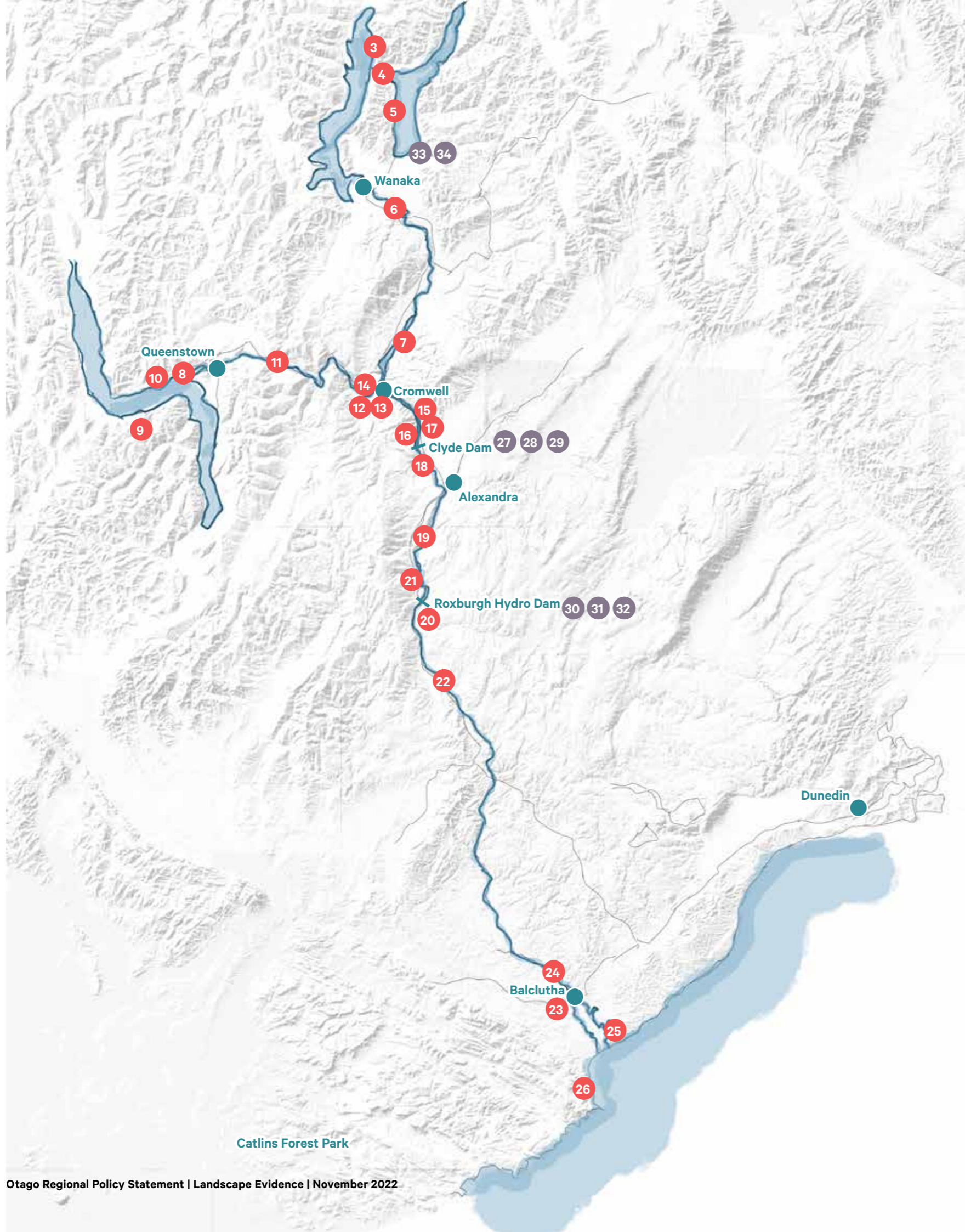


Figure 2 Viewpoint Location Map

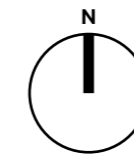


Diagram
not to scale

● Figure Location - Lake and River Viewpoints

X Figure Location - Dam Viewpoints

Figures 3—26. Lake and River Viewpoints



Figure 3 Lake Wanaka—Minaret Peaks



Figure 4 Lake Hawea from the Neck



Figure 5 Lake Hawea



Figure 6 Clutha Mata au River



Figure 7 Lake Dunstan



Figure 8 Lake Whakatipu and landscape



Figure 9 Whakatipu western catchment



Figure 10 Walter Peak



Figure 11 Kowarau River



Figure 12 Cromwell—Confluence of the Clutha Mata au River and the Kowarau River



Figure 13 Lower Kowarau River confluence to Cromwell



Figure 14 Lower Kowarau River Lake Dunstan confluence



Figure 15 Lower Lake Dunstan



Figure 16 Lower Lake Dunstan



Figure 17 Lower Lake Dunstan looking towards the top of the Clyde Dam



Figure 18 Clyde



Figure 19 Clutha Mata au River and Alexandra



Figure 20 Lake Roxburgh



Figure 21 Lake Roxburgh



Figure 22 Clutha Mata au River from the Miller Flat Bridge



Figure 23 Lower Clutha Mata au River at Balclutha



Figure 24 Lower Clutha Mata au River



Figure 25 Clutha Mata au River—Matau branch at Summerhill



Figure 26 Inch Clutha coastline from Kaka Point

Figures 27—34. Dam Viewpoints



Figure 27 Clyde Dam



Figure 28 Clyde Dam



Figure 29 Clyde Dam



Figure 30 Roxburgh Dam



Figure 31 Roxburgh Dam



Figure 32 Roxburgh Dam



Figure 33 Hawea Control Dam



Figure 34 Hawea Control Dam