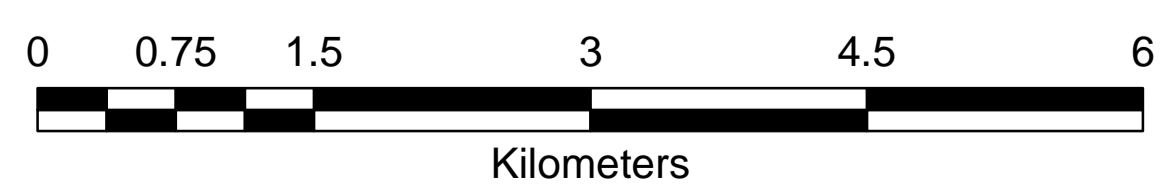





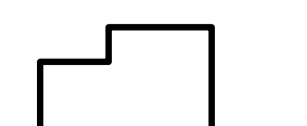


Arrow catchment and Wakatipu Basin: Reserve land



Basemap sourced from the LINZ Data Service and licensed by LINZ for re-use under the Creative Commons Attribution 3.0 New Zealand licence.
Date: 13/06/2017

Key

-  Walking and biking tracks
-  Conservation area
-  Marginal strip
-  Reserve
-  Wildlife area
-  Arrow river catchment

Key Map

