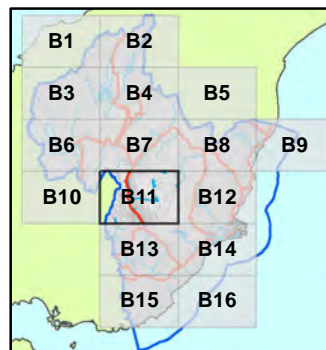







Basemap: Land Information New Zealand Topo50 Maps



Key

-  MinFlowMonitoringSites
-  Catchment Boundary
-  Otago Regional Boundary

Sourced from LINZ data, Crown Copyright reserved.

Minimum Flow Catchment Boundaries and Monitoring Sites

Map B11

Proposed Plan Change 3B
(Pomahaka catchment minimum flow),
16 August 2014

