




HOLE No. : GW32
 CO ORDINATES : E 68 367.49 N 15 060.23
 LOCATION : WESTERN ABUTMENT

JOB NO. : 221-62
 RL : 485.90

drilling method	penetration	water	graphic log	scale (m)	Geological Log	Borehole Construction Details	bailing yield and additional observations
REVERSE CIRCULATION				0	Brown strongly oxidised semi psammitic schist	Cap with nut & bolt	
				1			
				2			
				3			
				4			
				5			
				6	Lt grey fresh semi psammitic schist		
				7			
				8			
				9			
				10			
				11			
				12			
				13			
				14			
				15			
				16			
				17			Cement grout
				18			50mm Ø PVC pipe
				19			140mm Ø hole
				20			Bentonite
				21			Backfill
				22			Gravel
				23			50mm Ø PVC screen
				24			End Cap
				25			
				26			
				27			
			28				

DRILL TYPE : SCHRAMM
 FEED :
 DRILLER : HOODS
 COMMENCED : 2-7-92
 COMPLETED :
 LOGGED BY : IRF
 CHECKED BY :
 VERTICAL SCALE :

KEY
 penetration
 no resistance ranging to refusal

water
 10.01.80 water level and date
 water inflow
 water outflow

CLIENT :
 MACRAES MINING COMPANY LIMITED

PROJECT :
 MACRAES EXTENDED PROJECT

GROUNDWATER INVESTIGATION
 LOG OF BORE



DATE : JULY 1992
 DRAWING NO. :
 FIGURE NO. :