






Key

-  MinFlowMonitoringSites
-  Catchment Boundary
-  Otago Regional Boundary

Sourced from LINZ data, Crown Copyright reserved.

Minimum Flow Catchment Boundaries and Monitoring Sites

Map B15

Basemap: Land Information New Zealand Top50 Maps

1 June 2015

