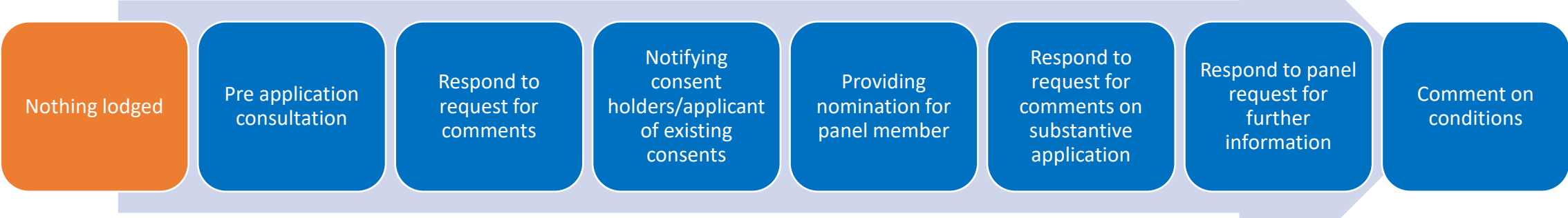
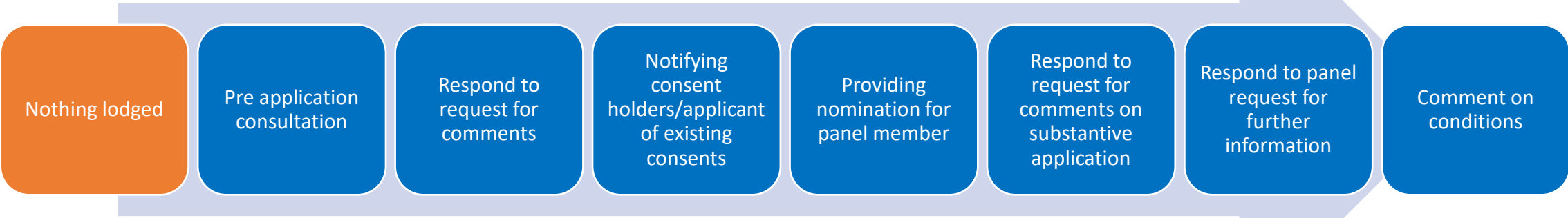
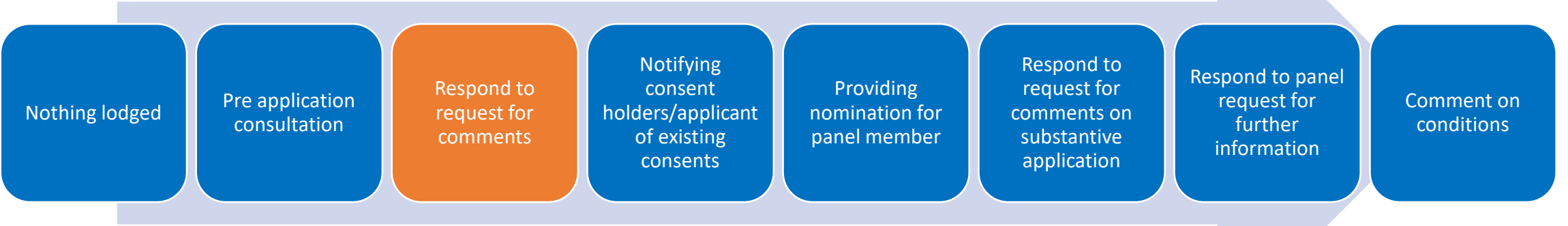
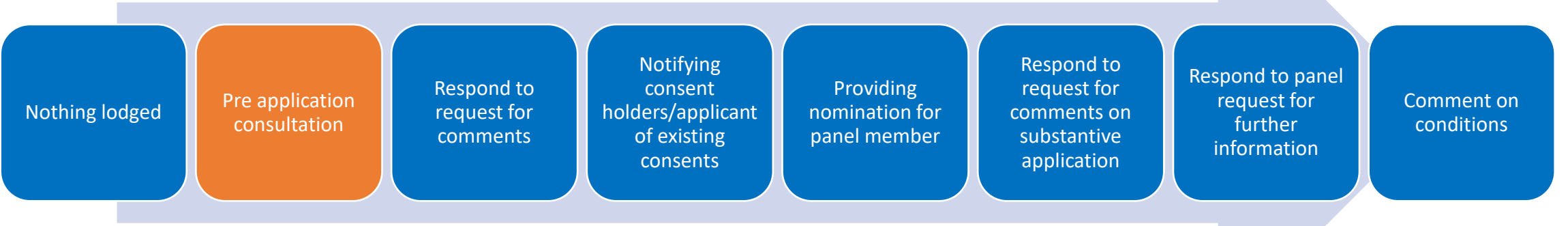


Project Name	Project Description	Project status
Aryburn	The Aryburn Screen Hub is a proposed production facility featuring two studios, accommodation, and supporting facilities and amenities. The project is anticipated to deliver significant economic benefits for the region, create employment opportunities, and advance the national film industry. Environmental enhancement measures are proposed including significant water quality improvements, riparian planting, and improved cycling connections. The development is proposed to be well integrated into the surrounding landscape.	
Bendigo-Ophir Gold Project	The Bendigo-Ophir Gold project is to establish and operate an open pit and underground gold mine on Bendigo and Ardgour Stations in Central Otago. The project completion and remediation are expected in 2065.	

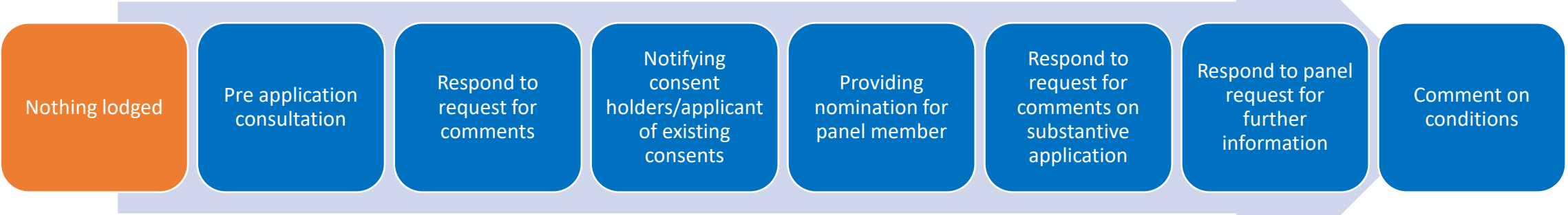
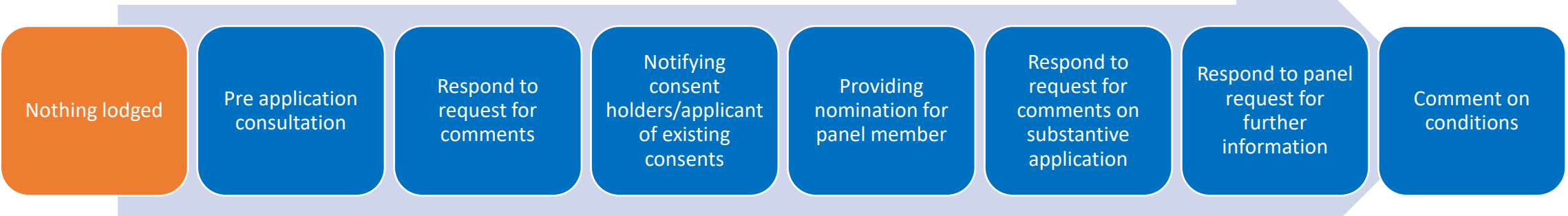
Cardrona Valley Ski Gondola and Ski Area Development	<p>The project is to establish on-mountain visitor accommodation, guest accommodation, and to establish and operate a high-speed electric passenger lift system to provide an access link from the Cardrona Valley to the Cardrona and Soho ski areas.</p>	 <pre> graph LR A[Nothing lodged] --> B[Pre application consultation] B --> C[Respond to request for comments] C --> D[Notifying consent holders/applicant of existing consents] D --> E[Providing nomination for panel member] E --> F[Respond to request for comments on substantive application] F --> G[Respond to panel request for further information] G --> H[Comment on conditions] </pre>
Coronet Village	<p>The project will develop a new alpine village immediately below Coronet Peak, with a new gondola providing access up to the existing Coronet Peak Ski Area, new ski area development, and supporting infrastructure. The project will comprise: a new transport hub improving access to Coronet Peak, a mountain bike facility, a restaurant at the summit of Coronet Peak, a facility for Te Tapu o Tane, a boarding high school, a primary school, a comprehensive subdivision up to 780 residential units, public roading and public wastewater infrastructure.</p>	 <pre> graph LR A[Nothing lodged] --> B[Pre application consultation] B --> C[Respond to request for comments] C --> D[Notifying consent holders/applicant of existing consents] D --> E[Providing nomination for panel member] E --> F[Respond to request for comments on substantive application] F --> G[Respond to panel request for further information] G --> H[Comment on conditions] </pre>

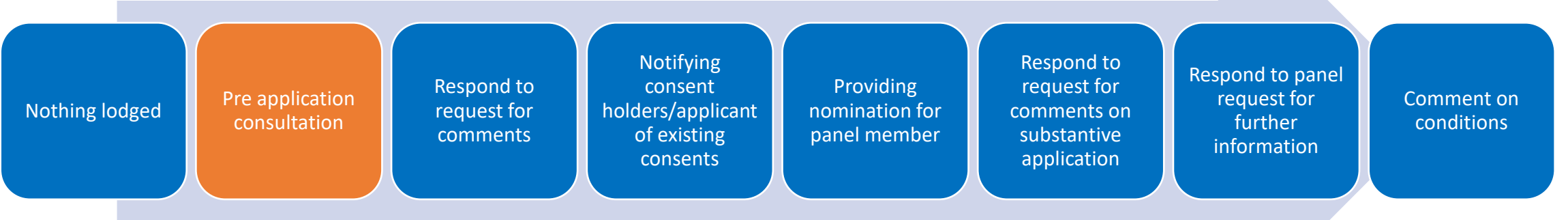
Flint's Park Urban Intensification	The project includes the construction of 501 residential dwellings in a residential neighbourhood, around the existing heritage building that will contain a Neighbourhood Mixed-Use Centre and an automated cable way to access residential development of the lower slopes of Slope Hill.	<pre>graph LR; A[Nothing lodged] --> B[Pre application consultation]; B --> C[Respond to request for comments]; C --> D[Notifying consent holders/applicant of existing consents]; D --> E[Providing nomination for panel member]; E --> F[Respond to request for comments on substantive application]; F --> G[Respond to panel request for further information]; G --> H[Comment on conditions];</pre>
Gibbston Village	The Gibbston Village project is a residential and commercial development project, including 900dwelling units, a 2.4-hectare commercial area for day-to-day amenities, provision for a 3 hectare primary school for about 350 students and associated infrastructure.	<pre>graph LR; A[Nothing lodged] --> B[Pre application consultation]; B --> C[Respond to request for comments]; C --> D[Notifying consent holders/applicant of existing consents]; D --> E[Providing nomination for panel member]; E --> F[Respond to request for comments on substantive application]; F --> G[Respond to panel request for further information]; G --> H[Comment on conditions];</pre>

Homestead Bay	<p>The Homestead Bay project is a residential development of 2800 residential units, subdivision, and development at the southern end of Queenstown.</p>	 <pre> graph LR A[Nothing lodged] --> B[Pre application consultation] B --> C[Respond to request for comments] C --> D[Notifying consent holders/applicant of existing consents] D --> E[Providing nomination for panel member] E --> F[Respond to request for comments on substantive application] F --> G[Respond to panel request for further information] G --> H[Comment on conditions] </pre>
Kaihiku Wind Farm	<p>The Kaihiku Wind Farm project is to construct and operate a wind farm that covers the ridgelines and hilltops of over a project area of 2000-hectares across ten properties halfway between Balclutha and Clinton in the Kaikihu Range, and to connect and supply electricity to the national grid.</p>	 <pre> graph LR A[Nothing lodged] --> B[Pre application consultation] B --> C[Respond to request for comments] C --> D[Notifying consent holders/applicant of existing consents] D --> E[Providing nomination for panel member] E --> F[Respond to request for comments on substantive application] F --> G[Respond to panel request for further information] G --> H[Comment on conditions] </pre>

Macraes Phase Four	The Macraes Phase Four (MP4) project is for the staged expansion of the existing and future open pits and underground mining operations over parts of the 13,500hectare total site area at Golden Point Road, Macraes Flat, East Otago.	<pre>graph LR; A[Nothing lodged] --> B[Pre application consultation]; B --> C[Respond to request for comments]; C --> D[Notifying consent holders/applicant of existing consents]; D --> E[Providing nomination for panel member]; E --> F[Respond to request for comments on substantive application]; F --> G[Respond to panel request for further information]; G --> H[Comment on conditions];</pre>
Mahinerangi Wind Farm	The Mahinerangi Wind Farm project proposes to expand its current operation by constructing additional wind turbines, to connect and supply electricity to the national grid.	<pre>graph LR; A[Nothing lodged] --> B[Pre application consultation]; B --> C[Respond to request for comments]; C --> D[Notifying consent holders/applicant of existing consents]; D --> E[Providing nomination for panel member]; E --> F[Respond to request for comments on substantive application]; F --> G[Respond to panel request for further information]; G --> H[Comment on conditions];</pre>

Mt Iron Junction Housing Scheme	The Mt Iron Junction Housing Scheme project is a housing project in Wanaka proposing to establish 263 high density units.	<pre>graph LR; A[Nothing lodged] --> B[Pre application consultation]; B --> C[Respond to request for comments]; C --> D[Notifying consent holders/applicant of existing consents]; D --> E[Providing nomination for panel member]; E --> F[Respond to request for comments on substantive application]; F --> G[Respond to panel request for further information]; G --> H[Comment on conditions];</pre>
Project East	The Project East project is to establish and operate two open ocean salmon farming areas, with each farming area being approximately 20 hectares.	<pre>graph LR; A[Nothing lodged] --> B[Pre application consultation]; B --> C[Respond to request for comments]; C --> D[Notifying consent holders/applicant of existing consents]; D --> E[Providing nomination for panel member]; E --> F[Respond to request for comments on substantive application]; F --> G[Respond to panel request for further information]; G --> H[Comment on conditions];</pre>

Remarkables Ski Area Upgrade and Doolans Expansion	<p>The project is to upgrade the Remarkables existing infrastructure and expand the existing Remarkables Ski Area into the adjacent Doolans Basin in Otago.</p>	 <pre> graph LR A[Nothing lodged] --> B[Pre application consultation] B --> C[Respond to request for comments] C --> D[Notifying consent holders/applicant of existing consents] D --> E[Providing nomination for panel member] E --> F[Respond to request for comments on substantive application] F --> G[Respond to panel request for further information] G --> H[Comment on conditions] </pre>
Silver Creek	<p>The Silver Creek project is to provide for residential development and subdivision enabling approximately 1,050 dwelling units across a 32 hectare of urban land zoned for development.</p>	 <pre> graph LR A[Nothing lodged] --> B[Pre application consultation] B --> C[Respond to request for comments] C --> D[Notifying consent holders/applicant of existing consents] D --> E[Providing nomination for panel member] E --> F[Respond to request for comments on substantive application] F --> G[Respond to panel request for further information] G --> H[Comment on conditions] </pre>

Summerset Retirement Village - Mosgiel	<p>The Summerset Villages - Mosgiel project is to construct and operate a comprehensive care retirement village, with 260 units on a 17-hectare project area of land.</p>	
The Hills Resort Development	<p>The project is to construct and operate a golf resort, a 18-hole championship course, and construction of resort facilities, including visitor accommodation, staff accommodation and residential activities.</p>	