




HOLE No. : GW33  
 CO ORDINATES : E 68 364.57 N 15 059.44  
 LOCATION : WESTERN ABUTMENT

JOB NO. : 221-62  
 RL : 485.83

drilling method	penetration	water	graphic log	scale (m)	Geological Log	Borehole Construction Details	bailing yield and additional observations
REVERSE CIRCULATION				0	Brown strongly oxidised semi psammitic schist	Cap with nut & bolt	
				2			
				4			
				6	Lt grey fresh semi psammitic schist		Backfill
				8			
				10			
				12			
				14			
				16	Dk grey fresh semi psammitic schist		
				18			
				20	Med grey fresh semi psammitic schist		
				22			
				24			
				26			50mm Ø PVC pipe
				28		Cement grout	140mm Ø hole
				30		Bentonite	Backfill
				32		Gravel	50mm Ø PVC screen
				34		End Cap	
				36			
				38			
				40			
				42			
				44			
				46			
				48			
				50			
				52			
				54			
			56				

DRILL TYPE : SCHRAMM  
 FEED :  
 DRILLER : HOODS  
 COMMENCED : 2-7-92  
 COMPLETED :  
 LOGGED BY : IRF  
 CHECKED BY :  
 VERTICAL SCALE :

**KEY**  
 penetration  
 no resistance ranging to refusal

**water**  
 10.01.80 water level and date  
 water inflow  
 water outflow

CLIENT  
 MACRAES MINING COMPANY LIMITED

PROJECT  
 MACRAES EXTENDED PROJECT

GROUNDWATER INVESTIGATION  
 LOG OF BORE



DATE : JULY 1992  
 DRAWING NO :  
 FIGURE NO :