


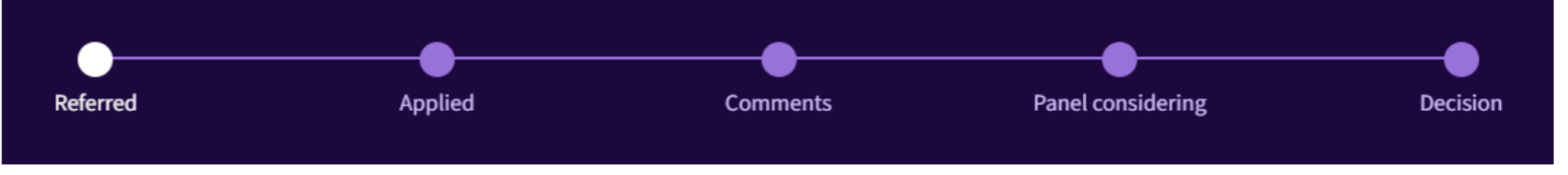




Project Name	Project Description	Project status
Aryburn Screen Hub	<p>The Aryburn Screen Hub is a proposed production facility featuring two studios, accommodation, and supporting facilities and amenities. Environmental enhancement measures are proposed including significant water quality improvements, riparian planting, and improved cycling connections.</p>	
Bendigo-Ophir Gold Project	<p>The Bendigo-Ophir Gold project is to establish and operate an open pit and underground gold mine on Bendigo and Ardgour Stations in Central Otago. The project completion and remediation are expected in 2065.</p>	
Cardrona Valley Ski Gondola and Ski Area Development	<p>The project is to establish on-mountain visitor accommodation, guest facilities and workers accommodation, and to establish and operate a high-speed electric passenger lift system to provide an access link from the Cardrona Valley to the Cardrona and Soho ski areas.</p>	
Clutha Pumped Hydro	<p>The Applicant (Clutha Pumped Hydro Consortium Limited) seeks resource consent to construct and operate a large pumped hydro scheme at Lake Onslow in Central Otago.</p>	
Coronet Village	<p>The project will comprise: a new transport hub improving access to Coronet Peak, a mountain bike facility, a restaurant at the summit of Coronet Peak, a facility for Te Tapu o Tane, a boarding high school, a primary school, a comprehensive subdivision up to 780 residential units, public roading and public wastewater infrastructure.</p>	
Flint's Park Urban Intensification	<p>The project includes the construction of 501 residential dwellings in a residential neighbourhood, around the existing heritage building that will contain a Neighbourhood Mixed-Use Centre and an automated cable way to access residential development of the lower slopes of Slope Hill.</p>	

Gibbston Village	<p>The Gibbston Village project is a residential and commercial development project, including 900dwelling units, a 2.4-hectare commercial area for day-to-day amenities, provision for a 3 hectare primary school for about 350 students and associated infrastructure.</p>	
Homestead Bay	<p>The Homestead Bay project is a residential development of 2800 residential units, subdivision, and development at the southern end of Queenstown.</p>	
Kaihiku Wind Farm	<p>The Kaihiku Wind Farm project is to construct and operate a wind farm that covers the ridgelines and hilltops of over a project area of 2000-hectares across ten properties halfway between Balclutha and Clinton in the Kaikihu Range, and to connect and supply electricity to the national grid.</p>	
Macraes Phase Four	<p>The Macraes Phase Four (MP4) project is for the staged expansion of the existing and future open pits and underground mining operations over parts of the 13,500hectare total site area at Golden Point Road, Macraes Flat, East Otago.</p>	
Mahinerangi Wind Farm	<p>The Mahinerangi Wind Farm project proposes to expand its current operation by constructing additional wind turbines, to connect and supply electricity to the national grid.</p>	
Mt Iron Junction Housing Scheme	<p>The Mt Iron Junction Housing Scheme project is a housing project in Wanaka proposing to establish 263 high density units.</p>	

Parkburn	<p>The Applicant (Fulton Hogan Land Development Limited) seeks resource consent for a mixed-use urban development that will facilitate the rehabilitation of the existing Parkburn Quarry. It will provide for the staged creation of approximately 1,000 residential lots of varying densities, together with a local commercial centre, a potential primary school site and several reserves.</p>	
Powerhouse Queenstown Development	<p>The Applicant (Bowen Peak Limited) describes the project as an integrated development to construct and establish a three-stage aerial ropeway network, associated station infrastructure, a residential development, predator free sanctuaries, and tourism activities including a ski field on Bowen Peak, mountain bike park, walking trails, and a retail and hospitality precinct</p>	
Project East	<p>The Project East project is to establish and operate two open ocean salmon farming areas, with each farming area being approximately 20 hectares.</p>	
Queenstown Cable Car	<p>The Applicant (Southern Infrastructure (Cable Car) Limited) is seeking approvals for Stage 1 of a cable car system in Queenstown. The project is described as the establishment and operation of a mass rapid transit cable car network connecting central Queenstown with Frankton, Queenstown Airport and Ladies Mile.</p>	
Remarkables Ski Area Upgrade and Doolans Expansion	<p>The project is to upgrade the Remarkables existing infrastructure and expand the existing Remarkables Ski Area into the adjacent Doolans Basin in Otago.</p>	
Ridgeburn	<p>A residential and commercial development on Morven Ferry Road, Arrowtown.</p>	

Silver Creek	The Silver Creek project is to provide for residential development and subdivision enabling approximately 1,050 dwelling units across a 32 hectare of urban land zoned for development.	
Southern Link Inland Port	A comprehensive logistics and freight hub at 270 Dukes North Road, Mosgiel.	
Summerset Retirement Village - Mosgiel	The Summerset Villages - Mosgiel project is to construct and operate a comprehensive care retirement village, with 260 units on a 17-hectare project area of land.	
The Hills Resort Development	The project is to construct and operate a golf resort, a 18-hole championship course, and construction of resort facilities, including visitor accommodation, staff accommodation and residential activities.	