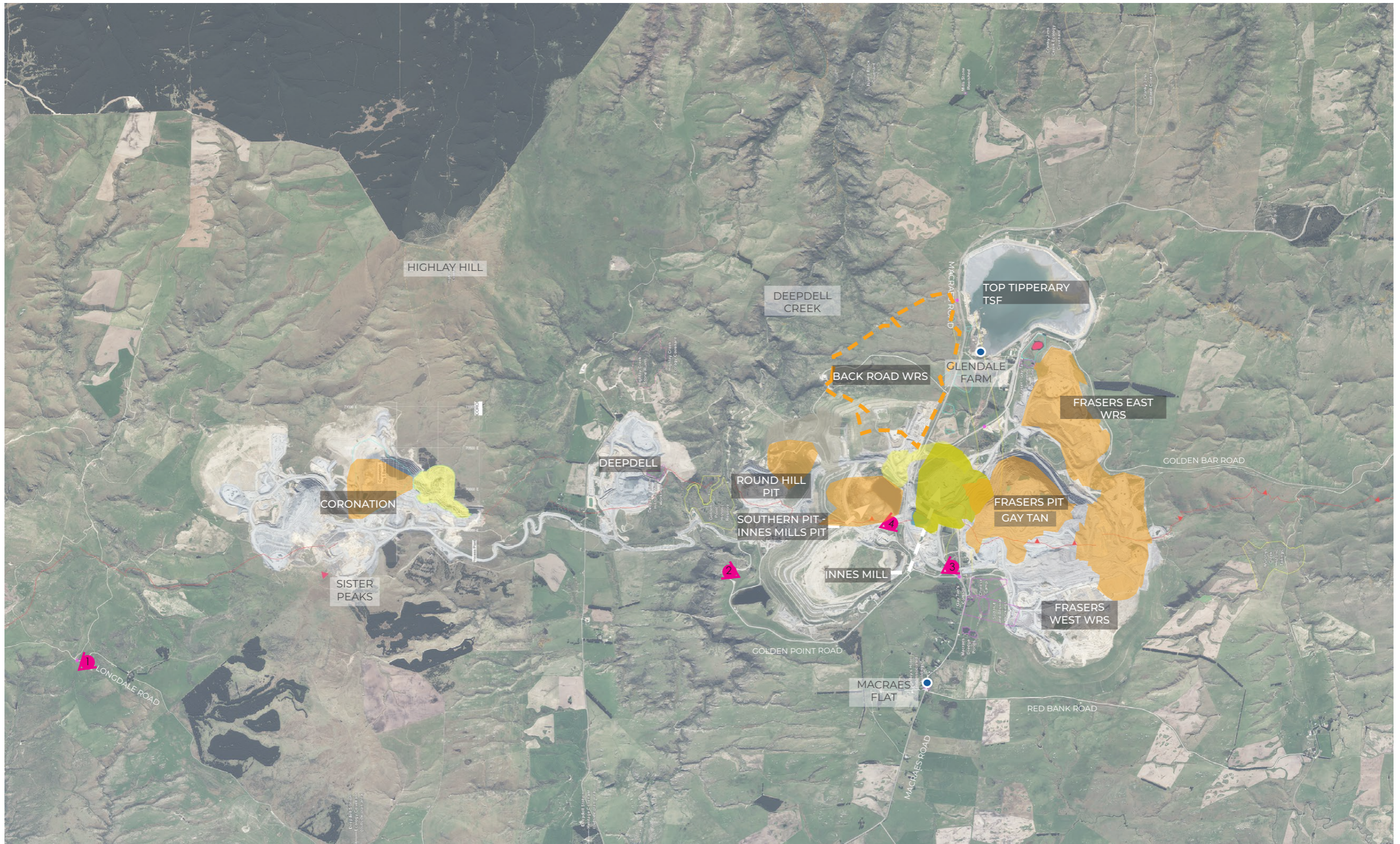


DRAFT

Attachments

Macraes Phase 4 Expansion: Stage 3 Landscape and Visual Assessment : LVA update
Viewpoint Plans, Photographs and Visual Simulations

18 December 2023



PHOTOGRAPHIC VIEWPOINT LOCATIONS (1)



- Legend**
- Photographic viewpoints
 - Open pit
 - Waste rock stack*

ATTACHMENT 1 | LOCATION OF PHOTOGRAPHIC VIEWPOINTS (SCALE AS SHOWN)

MACRAES PHASE 4 EXPANSION: STAGE 3 LVA UPDATE

DATE: 18 December 2023 | PROJECT NUMBER: 3-C1680.10



*For full overview of MP4 Project please refer to Attachment 9





PHOTOGRAPHIC VIEWPOINT LOCATIONS (2)

ATTACHMENT 2 | LOCATION OF PHOTOGRAPHIC VIEWPOINTS (SCALE AS SHOWN)

MACRAES PHASE 4 EXPANSION: STAGE 3 LVA UPDATE




DATE: 18 December 2023 | PROJECT NUMBER: 3-C1680.10



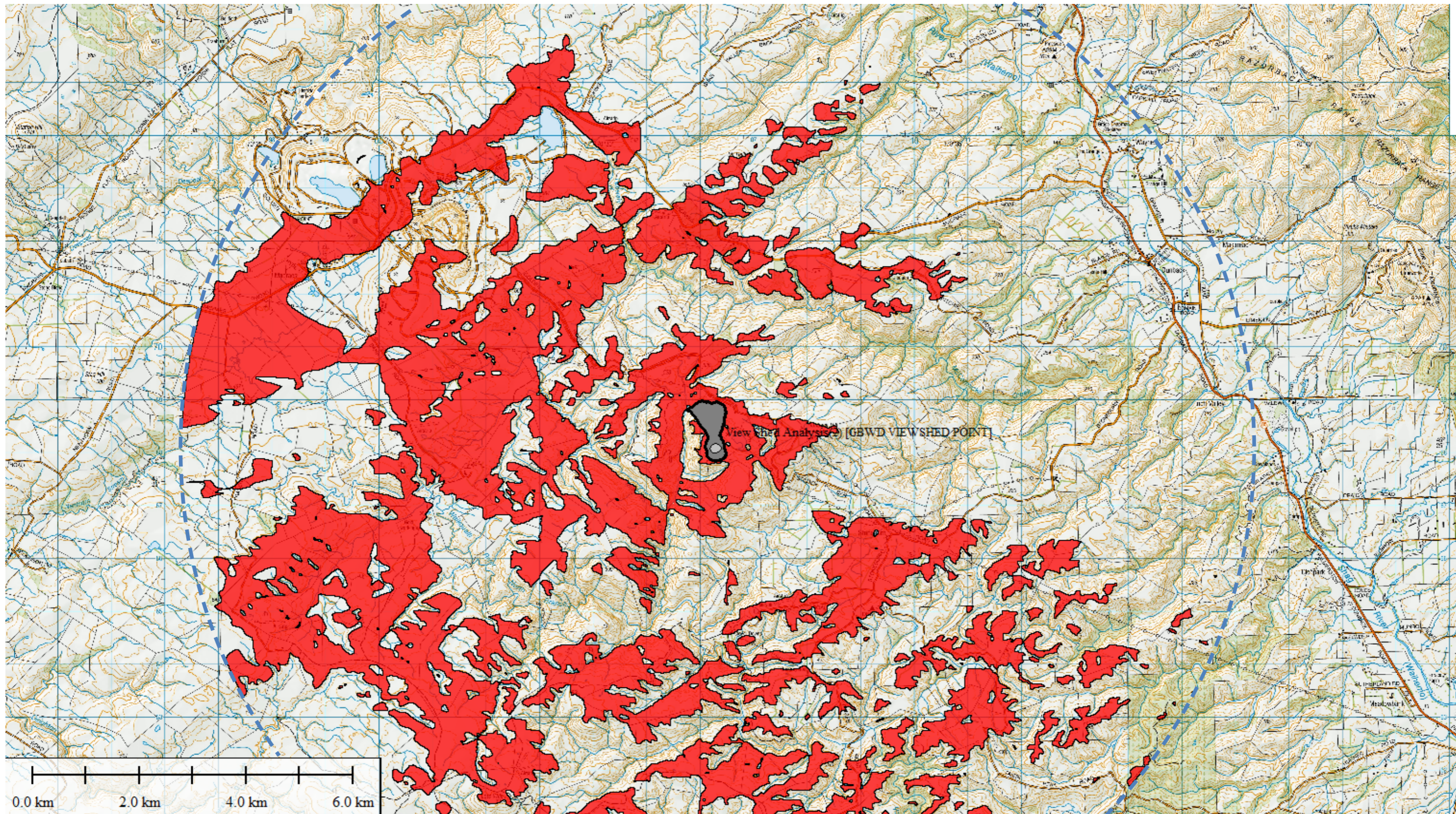
*For full overview of MP4 Project please refer to Attachment 9



Legend

-  Photographic viewpoints
-  Open pit*
-  Waste rock stack*





ZONE OF THEORETICAL VISIBILITY MAP

Macraes Mine North



Legend

- Where waste rock stack will be visible
- 10 km radius



BEFORE
(IMAGE: 04.05.2022 / M BACK / 50MM FOCAL LENGTH)



OVERLAY SHOWING EXTENT



AFTER

Coronation

Deepdell Pit backfill



BEFORE
(IMAGE: 04.05.2022 / M BACK / 50MM FOCAL LENGTH)

DRAFT



PROPOSED FRASERS PIT REMEDIATION: BEFORE
(IMAGE: 04.05.2022 / M BACK / 50MM FOCAL LENGTH)



PROPOSED FRASERS PIT REMEDIATION: AFTER

Indicative corridor overlay




PROPOSED FRASERS PIT REMEDIATION: BEFORE
(IMAGE: 27.09.2023 / A BOULT (OCEANA GOLD) / 50MM FOCAL LENGTH)



PROPOSED FRASERS PIT REMEDIATION: AFTER



BEFORE
(IMAGE: 04.05.2022 / M BACK / 50MM FOCAL LENGTH)



OVERLAY SHOWING EXTENT



AFTER

