

HOLE No.
CO ORDINATES
LOCATION


GW 42
E 69 330-19 N 16 137-14




JOB NO. 221
RL 405.04

drilling method	penetration	water	graphic log	scale (m)	Geological Log	Borehole Construction Details	bailing yield and additional observations
				0		Cap	
				2		Concrete	
				4			
				6			
				8		Backfill (Chimney drain gravel)	
				10			
				12			
				14			
				16			
				18			
				20			
				22			
				24			
				26			
				28			
				30			
				32			
				34			
				36		Cement grout	
				38			
				40			
				42			
				44			
				46			
				48			
				50		50mm Ø PVC pipe	
				52		140 mm Ø hole	
				54			
				56		Bentonite	
						Gravelly Sand (well cuttings)	
						Gravel	
						50 mm Ø PVC screen	
						End Cap	

DRILL TYPE
FEED
DRILLER
COMMENCED
COMPLETED
LOGGED BY
CHECKED BY
VERTICAL SCALE

KEY

 penetration
no resistance ranging to refusal

 water
10.01.80
water level and date
 water inflow
 water outflow

CLIENT :
MACRAES MINING COMPANY LIMITED

PROJECT :
MACRAES EXTENDED PROJECT

**GROUNDWATER INVESTIGATION
LOG OF BORE**

Woodward-Clyde



DATE :
OCT 1992

DRAWING NO.

FIGURE NO