Annexure 7:

Figures showing approximate locations of clean water diversions

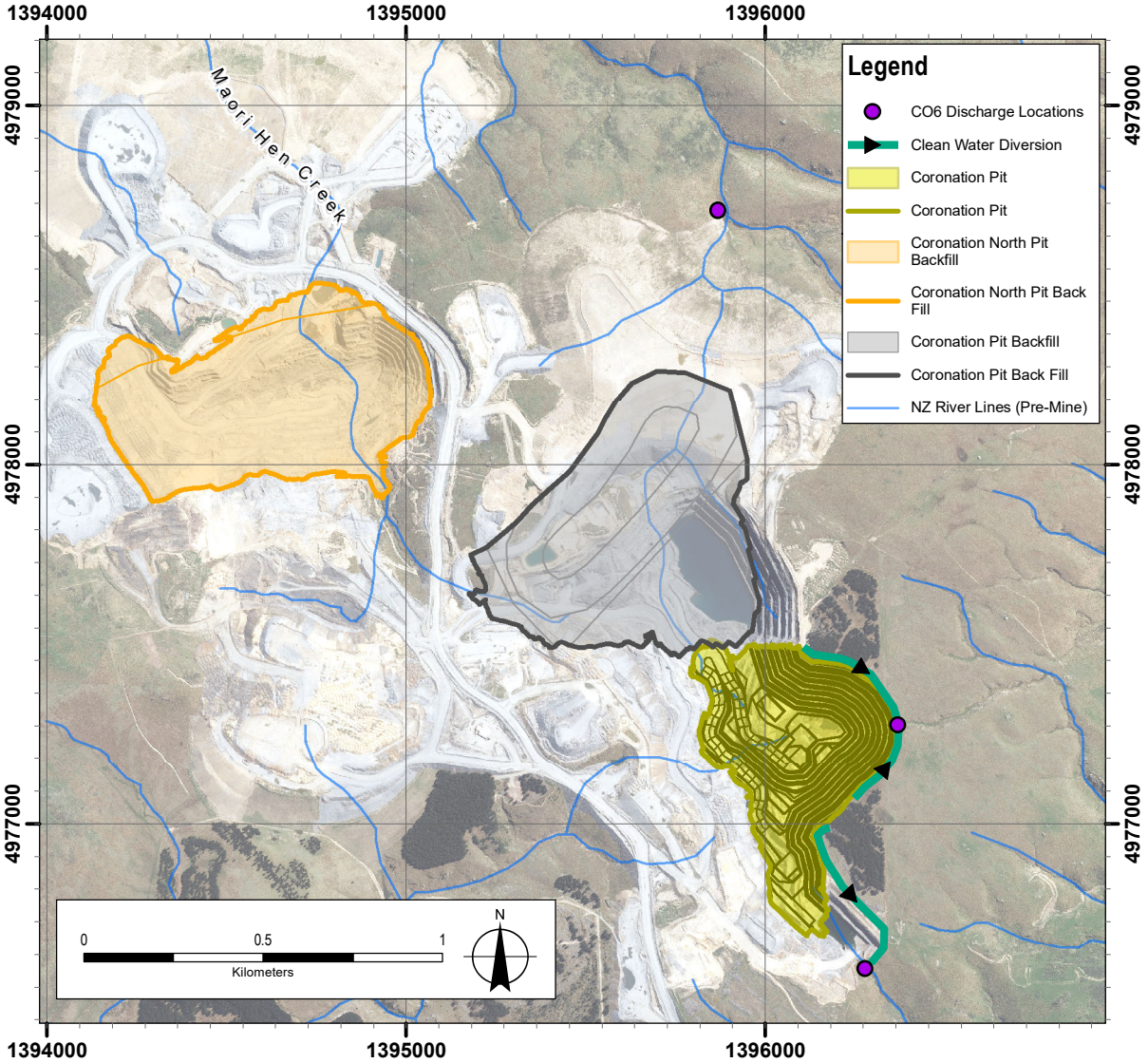

N:\NZ\Christchurch\Projects\51\12576793\GIS\Maps\Working\August 2023 update\CO6 Discharge Figure 10.7.mxd

Data source: Created by:tuflowchcuser

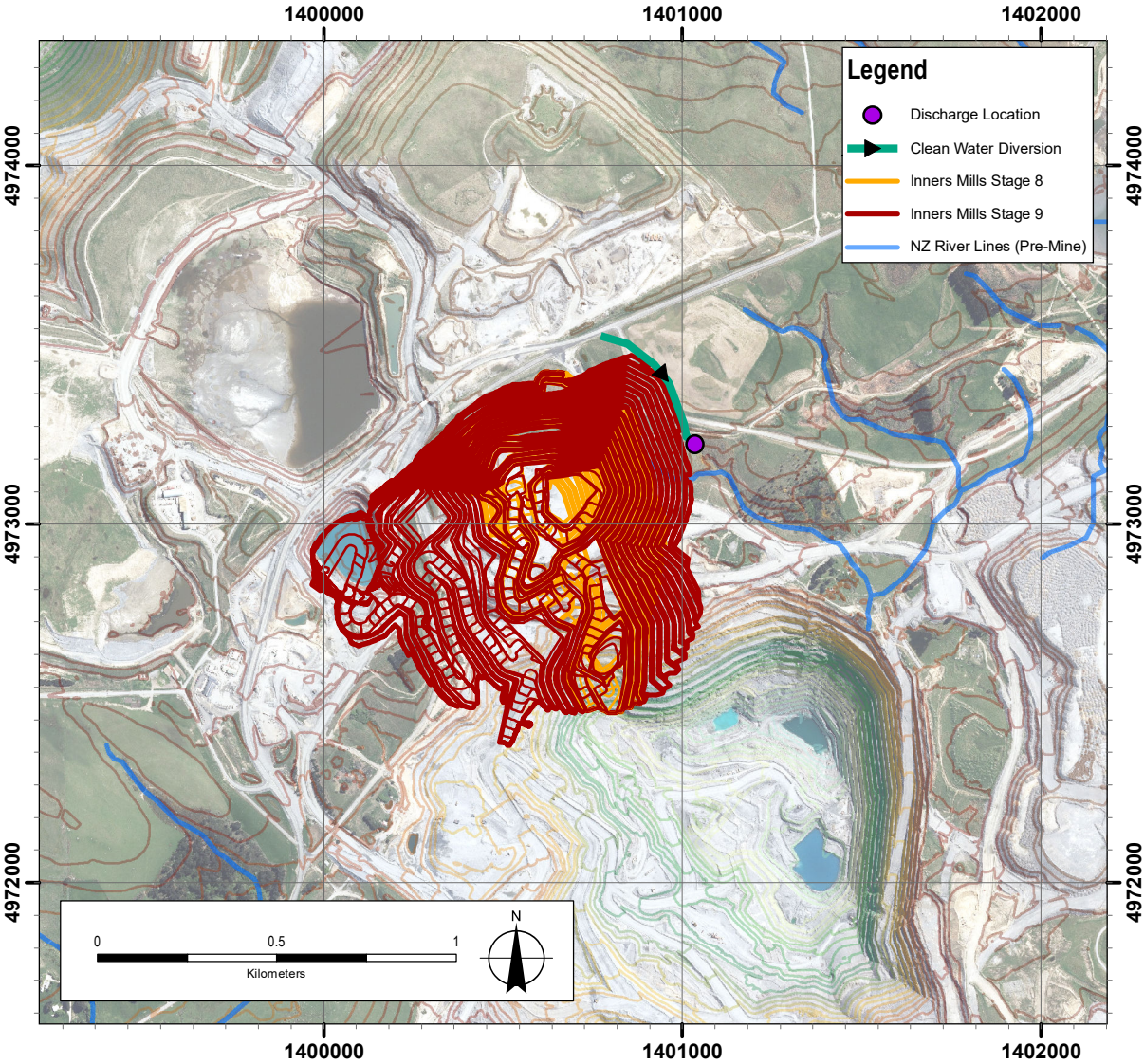

N:\NZ\Christchurch\Projects\51\12576793\GIS\Maps\Working\August 2023 update\Innes Mills Discharge Figure 10.7.mxd

Data source: Created by:tuflowchcuser

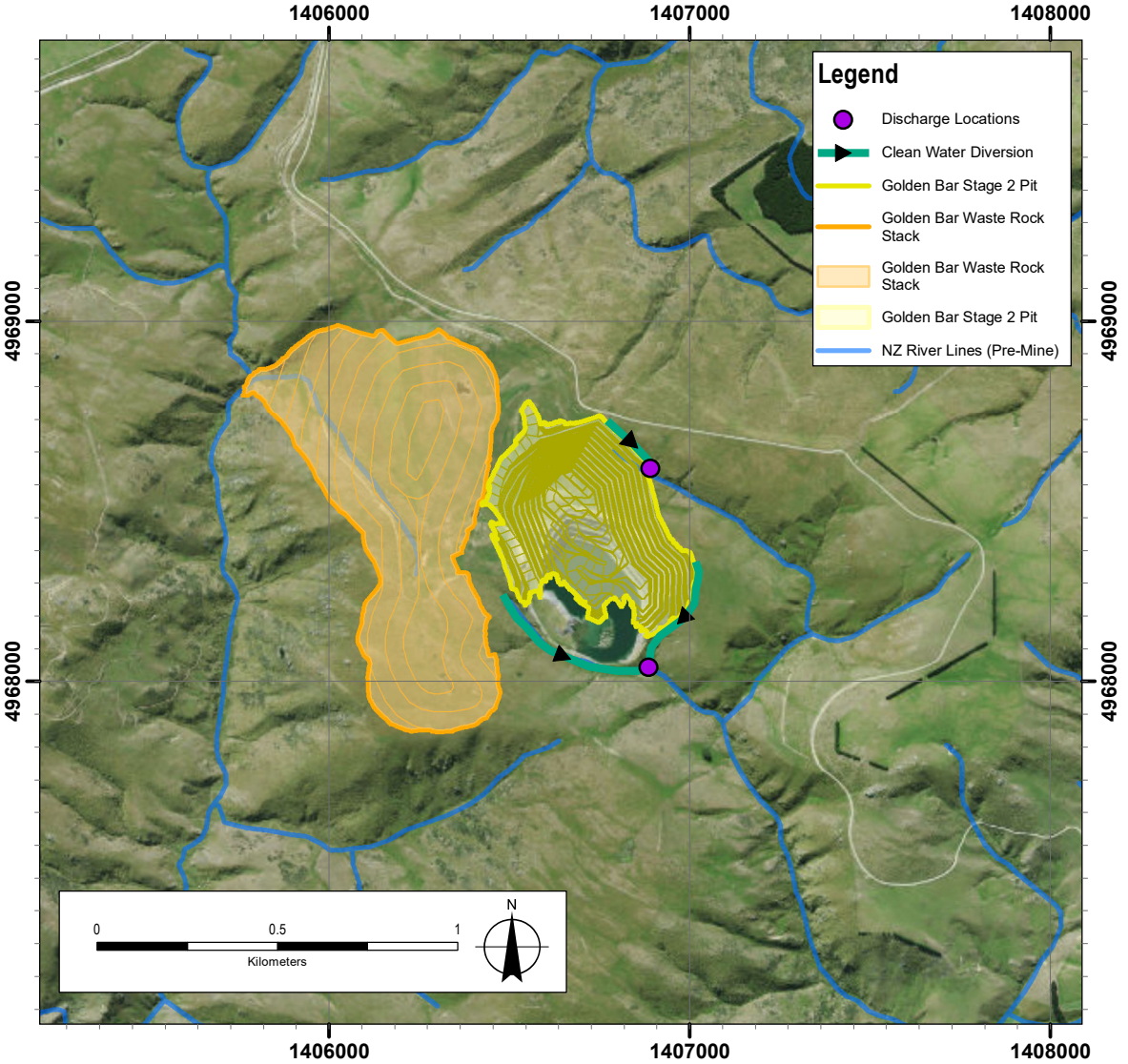

N:\NZ\Christchurch\Projects\51\12576793\GIS\Maps\Working\August 2023 update\Golden Bar Discharge Figure 10.7.mxd

Data source: Eagle Technology, Land Information New Zealand, GEBCO, Community maps contributors Created by:tuflowchcuser