

### Schedule 6: Department of Conservation Administered Land adjacent to the Coastal Marine Area

Area code	Area location	DoC code	Map reference
DCAL 1	Pukeuri Foreshore	CAMS	NZMS 260, J41: 616792 to 540695
DCAL 2	Bushy Beach	RASR	NZMS 260, J41: 511644 to 508627
DCAL 3	Bushy Beach	CA62	NZMS 260, J41: 508627 to 494624
DCAL 4	Catseye Point	CA62	NZMS 260, J42: 455562 to 452561
DCAL 5	Waianakarua Road - Coastal	CAMS	NZMS 260, J42: 437519 to 427507
DCAL 6	Waianakarua Road - Coastal	CAMS	NZMS 260, J42: 423501 to 419484
DCAL 7	Waianakarua to Kakaho Creek	CAMS	NZMS 260, J42: 414483 to 401432
DCAL 8	Hampden Coastal Strip	CAMS	NZMS 260, J42: 394393 to 394388
DCAL 9	Moeraki - Coastal	CAMS	NZMS 260, J42: 394388 to 405364
DCAL 10	Moeraki Boulders	RASR	NZMS 260, J42: 395386 to 397377
DCAL 11	Moeraki Foreshore	CAMS	NZMS 260, J42: 412362
DCAL 12	Moeraki	CA62	NZMS 260, J42: 413362
DCAL 13	Moeraki Foreshore	CAMS	NZMS 260, J42: 414365
DCAL 14	Katiki Point - Public Access	CA62	NZMS 260, J42: 428342 to 431330
DCAL 15	Katiki Point	RAGPWM	NZMS 260, J42: 431330 to 422330
DCAL 16	Katiki Point	RAHR	NZMS 260, J42: 430327 to 429327
DCAL 17	Shag Point	CAMS	NZMS 260, J43: 389253 to 402243
DCAL 18	Shag Point	RARR	NZMS 260, J43: 402243 to 393231
DCAL 19	Onewhenua	RAHR	NZMS 260, J43: 393230 to 391226
DCAL 20	Pleasant River Mouth	CAMS	NZMS 260, J43: 338149 to 329138
DCAL 21	Pleasant River Sand Spit	CA62	NZMS 260, J43: 325138 to 329138
DCAL 22	Huriawa	RAHR	NZMS 260, I43: 280050 to 277046
DCAL 23	Brinns Point	CA62	NZMS 260, I43 & I, J44: 269014 - 245994
DCAL 24	Doctors Point	RARR	NZMS 260, I, J44: 234945 to 227943
DCAL 25	Mapoutahi Pa	RAHR	NZMS 260, I, J44:244943
DCAL 26	Purakanui Bay	CA62	NZMS 260, I, J44: 244940
DCAL 27	Purakanui Bay	RARR	NZMS 260, I, J44: 244940 to 253929
DCAL 28	Heyward Point	RASR	NZMS 260, I, J44: 301915 to 307910
DCAL 29	Heyward Point	CA62	NZMS 260, I, J44: 307910 to 311904
DCAL 30	Aramoana	RARR	NZMS 260, I, J44: 311904 to 319899
DCAL 31	Taiaroa Head	WAWS	NZMS 260, I, J44: 332902 to 332898
DCAL 32	SJ McGruther Covenant	RACC	NZMS 260, I, J44: 334900 to 347899
DCAL 33	Aramoana	CA7(1)	NZMS 260, I, J44: 317896 to 293888
DCAL 34	Wellers Rock - Te Umukuri	RAHR	NZMS 260, I, J44: 322875
DCAL 35	Goat Island/ Rakiriri	RASR	NZMS 260, I, J44: 254844
DCAL 36	Quarantine (St Martins) Island/Kamau Taurua	RARR	NZMS 260, I, J44: 258841
DCAL 37	Quarantine Island Cemetery	RALPCM	NZMS 260, I, J44: 262838
DCAL 38	Papanui Inlet	CA62	NZMS 260, I, J44: 317817

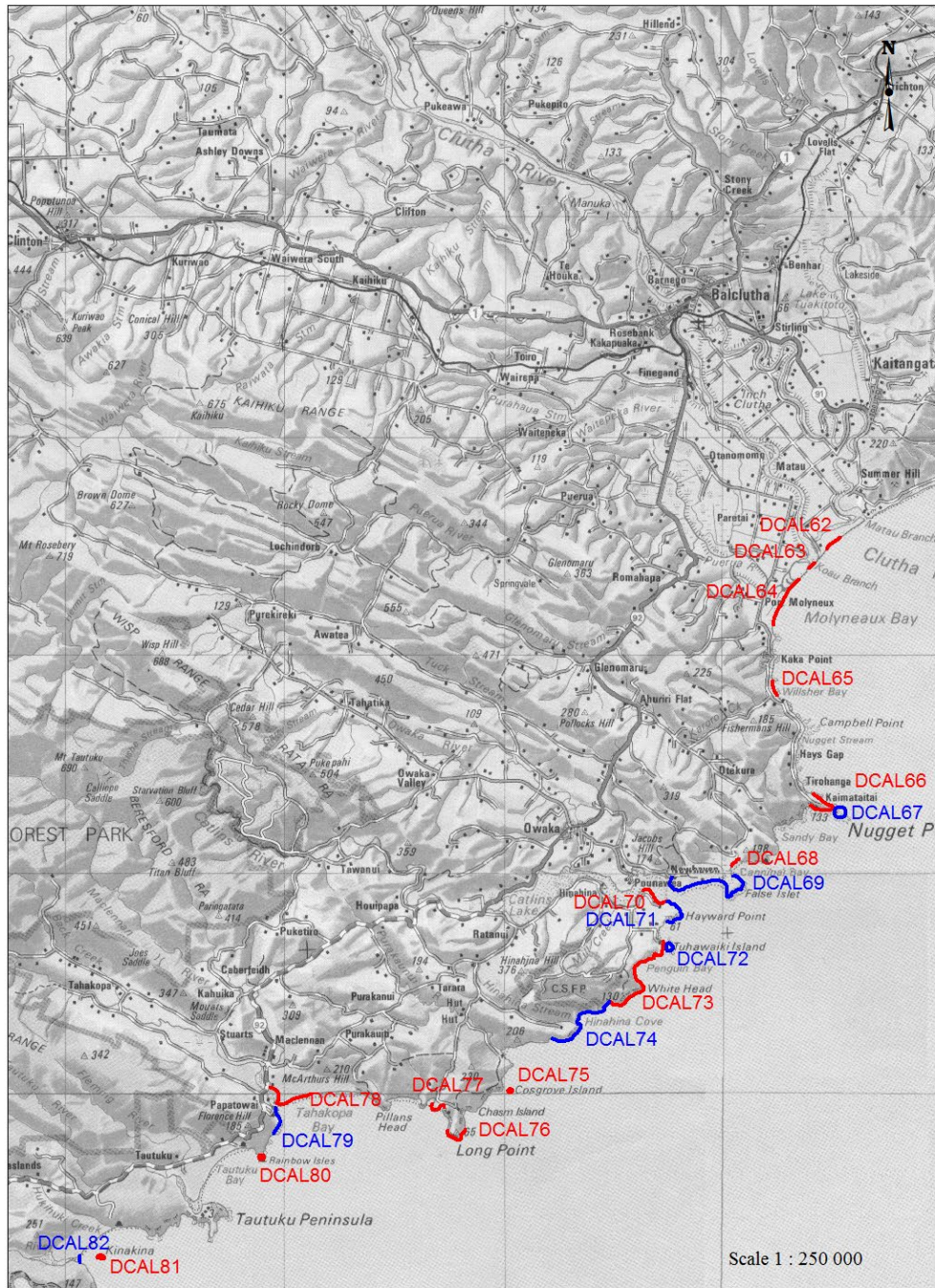
Area code	Area location	DoC code	Map reference
DCAL 39	Papanui Beach/Cape Saunders	CAMS	NZMS 260, I, J44: 345818 to 344805 & 346800 to 341788
DCAL 40	Papanui Inlet	CA62	NZMS 260, I, J44: 314815
DCAL 41	Little Hoopers Inlet	RAGPWM	NZMS 260, I, J44: 287812 to 289811
DCAL 42	Hoopers Inlet Hall	CA62	NZMS 260, I, J44: 289811
DCAL 43	Allans Beach	RAGPWM & RARR	NZMS 260, I, J44: 303798 to 319790
DCAL 44	Cicily Beach	CAMS	NZMS 260, I, J44: 320789 to 329788
DCAL 45	Wharekakahu Island	RANT	NZMS 260, I, J44: 325784
DCAL 46	Sandymount	WARF	NZMS 260, I, J44: 296780 to 302773
DCAL 47	Sandfly Bay	CA7(1)	NZMS 260, I, J44: 285756 to 262757
DCAL 48	Tunnel Beach	CAMS	NZMS 260, I, J44: 122732 to 118729 (not continuous)
DCAL 49	Tunnel Beach	CA62	NZMS 260, I, J44: 117729
DCAL 50	White Island	RASR	NZMS 260, I, J44: 159719
DCAL 51	Black Head	CACC	NZMS 260, I, J44: 105721 to 108720
DCAL 52	Westwood	RARR	NZMS 260, I, J44: 071718 to 054712
DCAL 53	Green Island	RANT	NZMS 260, I45: 074695
DCAL 54	Brighton/Taieri Mouth	CAMS	NZMS 260, I45: 029697 to 979648 (not continuous)
DCAL 55	Bruce Rocks	CA62	NZMS 260, I45: 999676 to 995670
DCAL 56	Bruce Rocks	CA62	NZMS 260, I45: 994669
DCAL 57	Bruce Rocks	CA62	NZMS 260, I45: 993667
DCAL 58	Bruce Rocks	CA62	NZMS 260, I45: 991664 & 990663
DCAL 59	Kuri Bush	RARR	NZMS 260, I45: 946599 to 941587
DCAL 60	Taieri Island/Moturata	RASR	NZMS 260, I45: 945575
DCAL 61	Chrystalls Beach	RASR	NZMS 260, H45 & H46: 865423 - 818392
DCAL 62	Clutha River/Mata-Au Mouth	CA62	NZMS 260, H46: 654253 to 647248
DCAL 63	Puera	CA62	NZMS 260, H46: 641240 to 639239
DCAL 64	Puera	RAGPWM	NZMS 260, H46: 635234 to 623213
DCAL 65	Willsher Bay	RARR & RASR	NZMS 260, H46: 623188 to 625182
DCAL 66	Nugget Point	RAGP	NZMS 260, H46: 641137 to 640132
DCAL 67	Nugget Point Islands	CA62	NZMS 260, H46: 659125
DCAL 68	Cannibal Bay	CAMS	NZMS 260, H46: 608108 to 605103
DCAL 69	False Islet	RARR	NZMS 260, H47: 606099 to 577098
DCAL 70	Catlins River - Cabbage Point	CAMS	NZMS 260, H47: 563092 to 574087
DCAL 71	Owaka Head	RARR	NZMS 260, H47: 574087 to 574078
DCAL 72	Jacks (Tuhawaiki) Island	RASR	NZMS 260, H47: 575066
DCAL 73	Tunnel Rocks	RASR	NZMS 260, H47: 574069 to 548042
DCAL 74	Hinahina Cove	RASR	NZMS 260, H47: 548042 to 522025
DCAL 75	Cosgrove Island	WARF	NZMS 260, H47: 502001
DCAL 76	Long Point	RARR	NZMS 260, G47: 483983 to 474983
DCAL 77	Helena Falls	CA62	NZMS 260, G47: 467995 to 472993

## SCHEDULE 6

Area code	Area location	DoC code	Map reference
DCAL 78	Tahakopa Bay	RASR	NZMS 260, G47: 392003 to 412999
DCAL 79	Papatowai	RASR	NZMS 260, G47: 395994 to 394981
DCAL 80	Rainbow Isles (Rere Kohu)	WARF	NZMS 260, G47: 388971 & 389969
DCAL 81	Kinakina Island	RASR	NZMS 260, G47: 319923
DCAL 82	Waipati Estuary	CA62	NZMS 260, G47: 306924 to 306923

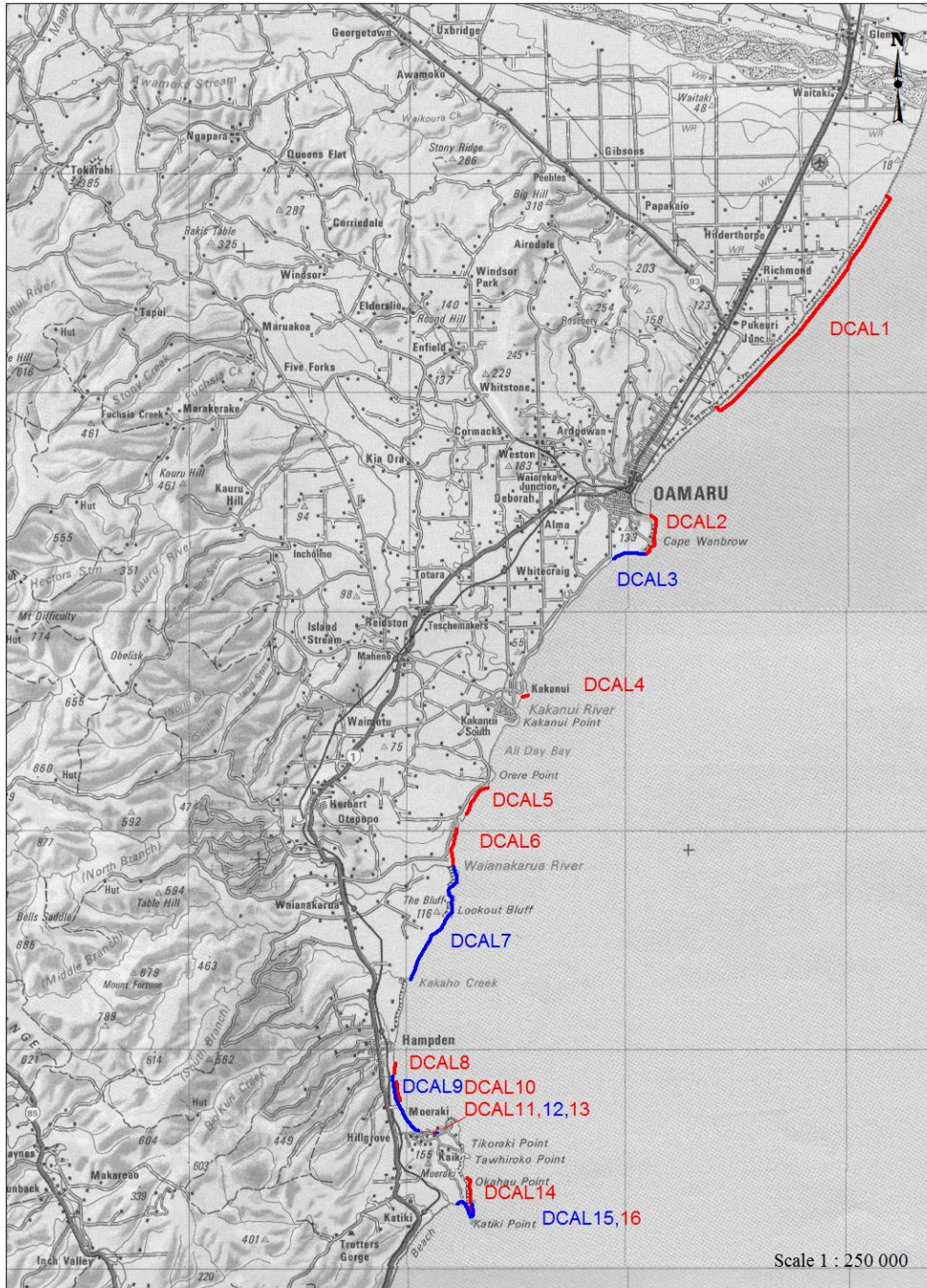
### Department of Conservation legislation codes

RARR	Recreation Reserve under Reserves Act 1977
RASR	Scenic Reserve under Reserves Act 1977
RAHR	Historic Reserve under Reserves Act 1977
RANT	Nature Reserve under Reserves Act 1977
RAGP	Government Purpose Reserve under Reserves Act 1977
RAGPWM	Government Purpose Wildlife Management Reserve under Reserves Act 1977
RACC	Conservation Covenant under Reserves Act 1977
WARF	Wildlife Refuge (overlying status) under Wildlife Act 1953
WAWS	Wildlife Sanctuary under Wildlife Act 1953
CAMS	Marginal Strip under Conservation Act 1987
CA62	Conservation Area under Section 62 Conservation Act 1987
CA7(1)	Conservation Area under Section 7(1) Conservation Act 1987

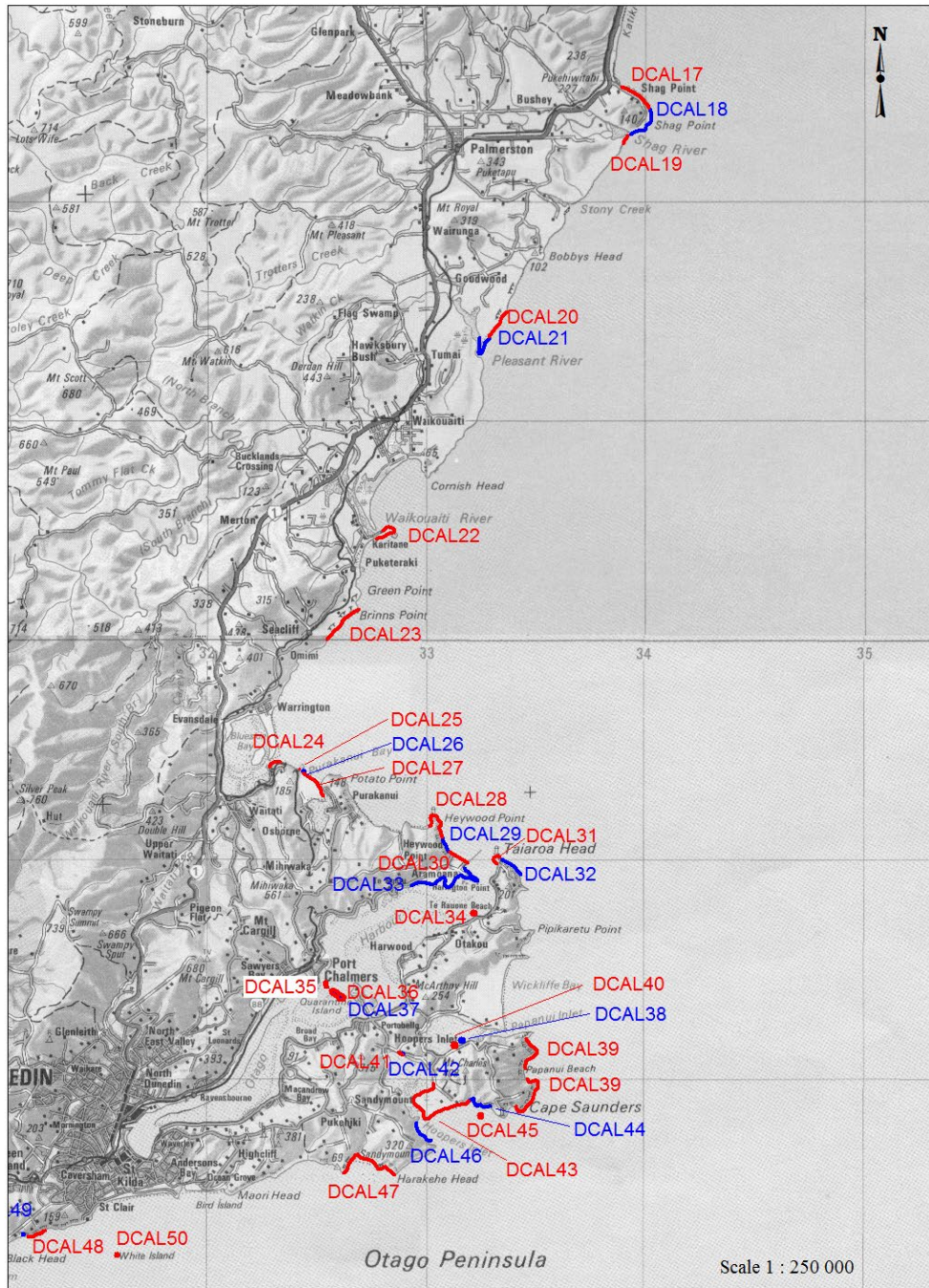


DOC Administered Land

SCHEDULE 6

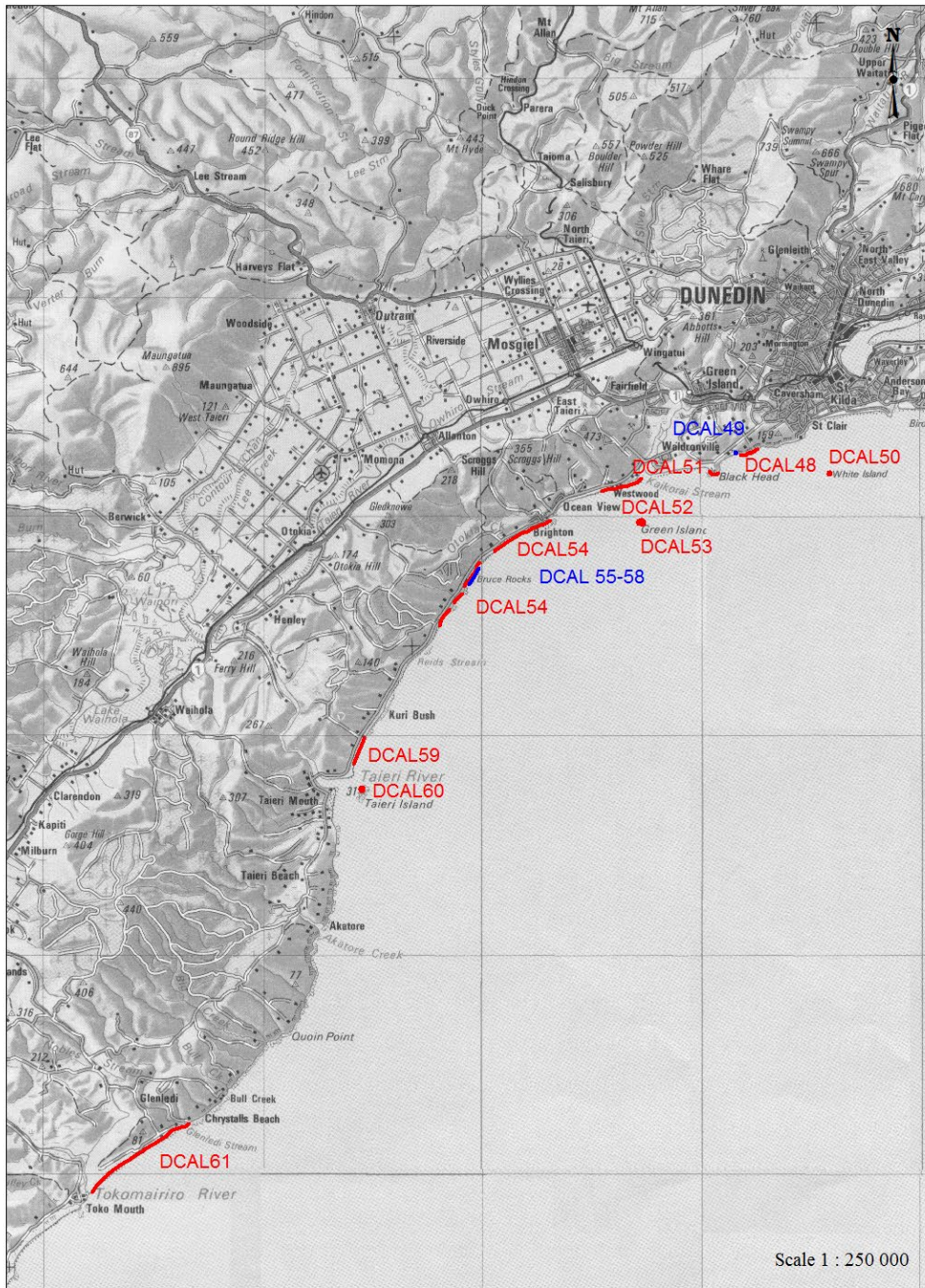


DOC Administered Land



DOC Administered Land

SCHEDULE 6



DOC Administered Land