


HOLE No. : GW 20
 CO ORDINATES : E 69 242.68
 LOCATION : MTG




N 16 112.84

JOB NO. : 221.60
 RL : 360.79

drilling method	penetration	water	graphic log	scale (m)	Geological Log	Borehole Construction Details	bailing yield and additional observations
REVERSE CIRCULATION				0	Brown strongly oxidised semi psammitic schist	Cap	
				1		Cement grout	
				2			
				3			
				4	Lt grey fresh semi psammitic schist		-50mm Ø PVC pipe
				5			Backfill
				6	Dk grey fresh semi psammitic schist	Bentonite	
				7			
				8		Gravel	
				9			50mm Ø PVC screen
				10	Dk grey moderately oxidised semi psammitic schist		
				11			140mm Ø hole
				12	Dk grey weakly oxidised semi psammitic schist		
				13			
				14			
				15			
				16			
				17			
				18			
				19			
				20			
				21			
				22			
				23			
				24			
				25			
				26			
				27			
			28			End Cap	

DRILL TYPE : SCHRAMM
 FEED :
 DRILLER : HOODS
 COMMENCED : 29.6.92
 COMPLETED :
 LOGGED BY : IRF
 CHECKED BY :
 VERTICAL SCALE :

KEY
 penetration
 no resistance
 refusal

water
 10.01.80
 water level and date
 water inflow
 water outflow

CLIENT
 MACRAES MINING COMPANY LIMITED

PROJECT
 MACRAES EXTENDED PROJECT

GROUNDWATER INVESTIGATION
 LOG OF BORE

Woodward-Clyde



DATE
 JULY 1992

DRAWING NO

FIGURE No