

Queenstown Bus Timetable

As of July 2025

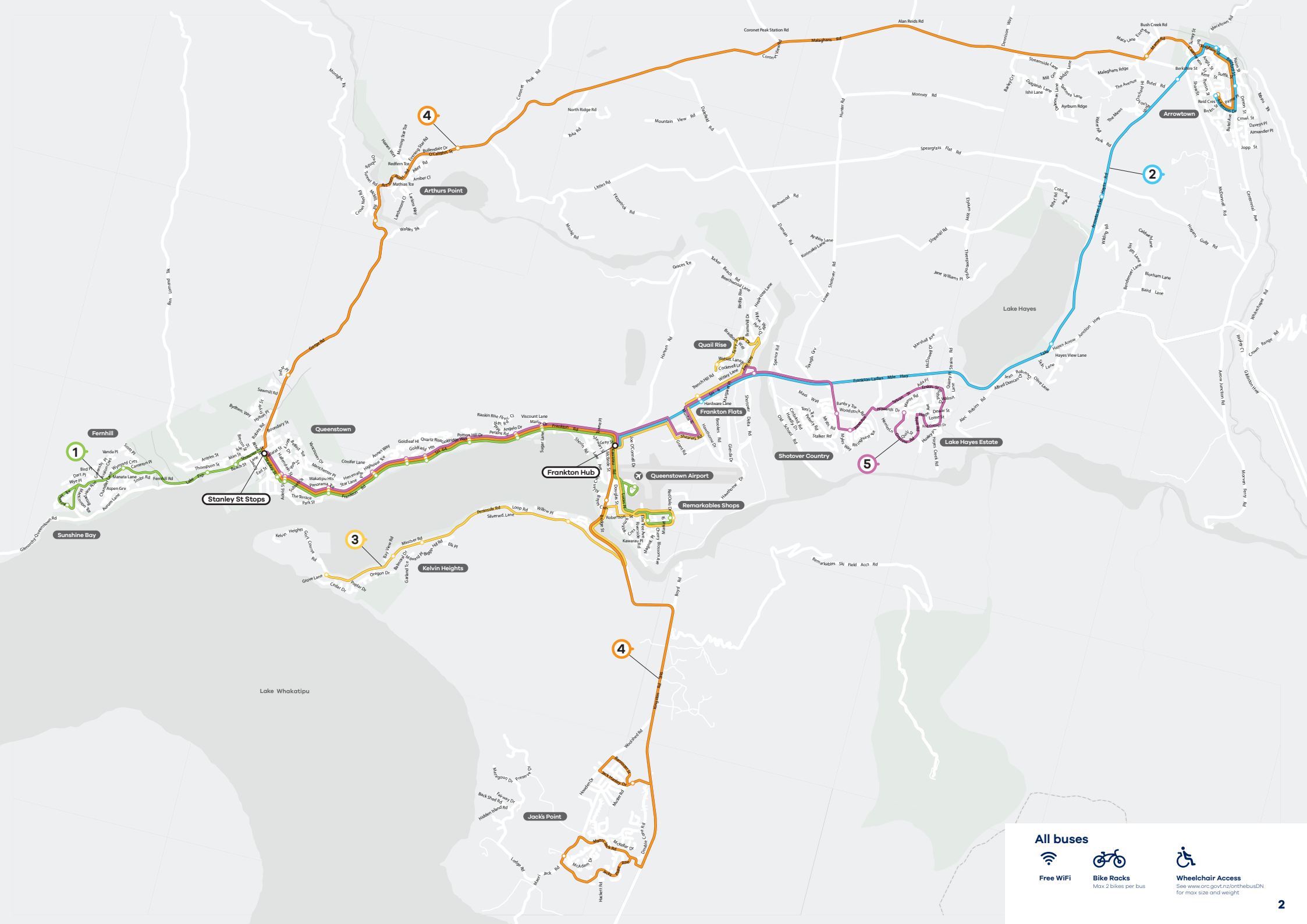
Brought to
you by



Otago
Regional
Council

Contents

- Network map..... 2
- Route index..... 3
- Fares & Bee Card 4
- SuperGold Card..... 5
- Accessibility..... 5
- Catching the bus 6
- Alerts 6
- Public holidays..... 6
- What can I take on board?..... 7
- Taking your bike 7
- Transit app 8



All buses



Free WiFi







Bike Racks
Max 2 bikes per bus



Wheelchair Access
See www.orc.govt.nz/orthelbusDN
for max size and weight

Route index

Route	Description	Page
	Sunshine Bay — Remarkables Shops	9
	Remarkables Shops — Sunshine Bay	10
	Frankton Hub — Arrowtown	11
	Arrowtown — Frankton Hub	12
	Quail Rise — Kelvin Heights	13
	Kelvin Heights — Quail Rise	14
	Jack's Point — Arrowtown via Queenstown	15
	Arrowtown — Jack's Point via Queenstown	16
	Lake Hayes Estate — Queenstown	17
	Queenstown — Lake Hayes Estate	18

Fares & the Bee Card

You can go anywhere on the Queenstown Orbus network for just \$2 with a Bee Card, plus you'll get a free 45-minute transfer.

You don't need a Bee Card to take the bus, but it is cheaper when you have one.

Fares are subject to change. This book will be updated if fares change, but please get the latest information at www.orc.govt.nz/OrbusQT.

Concessions

If you're **over 5 years old, a SuperGold or a Community Connect card holder**, you will need to register your Bee Card to get the discounted concessionary fare.

To get a concession, you need to register your Bee Card at www.beecard.co.nz. To find out more about SuperGold fares and Community Connect, please go to page 5.

ORC can help you register the card and load your concession at our office located at Alta House, Level 1, Terrace Junction, 1092 Frankton Road. You can also call us on 0800 ORBUSQT (0800 672 8778)

Once it's on there, you won't need to show the driver your ID or SuperGold card. You just tag on and off, and the system will recognise your concession discount.

Bee Card retailers

You can get a Bee Card from:

- o www.BeeCard.co.nz
- o Your bus driver (CASH ONLY)
- o Otago Regional Council customer desk
Alta House, Level 1, Terrace Junction
1092 Frankton Road
- o i-SITE in Queenstown
- o PaperPlus Queenstown Airport
- o Ferry Kiosk Queenstown

Get a free transfer with a Bee Card

There's no need to let your driver know you're transferring.

Step one:

Tag onto your first bus

Step two:

Tag off your first bus

Step three:

Tag onto your next bus within 45 minutes of tagging off the first bus

Step four:

Tag off your second bus when you leave to close the transaction

Infant (under 5)	Free	
Child (5–12 years)	Free with registered Bee Card	
	Registered Bee Card	Cash
Youth (13–18 years)	\$1.50	\$4
Adult (18+)	\$2	\$4
Community Connect	\$1	\$4
SuperGold (65+)	\$2 peak, free off-peak	\$4
Queenstown Airport		
Infant (under 5)	Free	Free
Child (5–12 years)	Free	\$8
Youth (13–18 years)	\$1.50	\$8
Adult (18+)	\$2	\$10
SuperGold (65+)	\$2 peak, free off-peak	\$10

SuperGold card holders

SuperGold card holders travel free of charge off-peak between the hours of 9am and 3pm and then again from 6:30pm to the end of service on weekdays. They travel free any time on weekends and public holidays.

You will need to get a Bee Card to enjoy this concession.

Travel during peak is \$2 with a Bee Card and \$4 with cash.

Get a Bee Card and load your SuperGold card details.

Other benefits to having a Bee Card include:

- Easy replacement when you've lost your card.
- Setting an auto top-up.
- If you have family members on the Bee Card, you can link cards and do things like top up the grandkids' credit.

Community Connect card holders

Community Connect provides Community Services Card holders with half-price fares on public transport with a registered Bee Card.

You will need a Bee Card to enjoy this concession. You must link your Community Services Card to your Bee Card.

ORC can help you register the card and load your concession at our office located at Alta House, Level 1, Terrace Junction, 1092 Frankton Road. You can also call us on 0800 ORBUSQT (0800 672 8778).

If you have a SuperGold Bee Card, **do not** apply Community Connect to your existing SuperGold Bee Card or you will lose your free off-peak travel.

You will need a second Bee Card to access Community Connect concessions.

Feel free to call us on 0800 ORBUSQT (0800 672 8778) to talk to us and get some assistance.

Tagging off

It's important to tag off when you get off the bus, or you may be charged \$4 instead of \$2.

Accessibility

We aim to make the buses accessible for as many people as we can.

Priority seating

All our buses have extra space for wheelchairs and pushchairs. Your driver may ask you to move out of this priority seating for someone who needs it.

Will your wheelchair fit?

Contact the bus company to work out if your wheelchair will fit on the bus you want to travel on. If you have a motorised wheelchair, note that weight can also be a factor for access.

Ritchies: 03 441 4471

If you use a wheelchair, all our buses have the ability to kneel close to the kerb to make it easy for you to board.

Because accessibility can differ from stop to stop and bus to bus, the driver may have to set up a wheelchair ramp to help you board.

Total Mobility

If you have difficulty accessing the bus service, the Total Mobility scheme could be an alternative for you.

To find out more, visit: www.orc.govt.nz/totalmobility, or call us on 03 474 0827.

Catching the bus

1. Planning your journey

Use this booklet or our online journey planner at www.orc.govt.nz/orbusQT to figure out what bus you should take and what time you can catch it. Need help? Give us a call on 0800 ORBUSQT (0800 672 8778)

2. Checking where your bus is before you leave

All Orbus buses are now fitted with GPS devices, which feed real-time bus arrival times through to Transit (see page 8).

3. Catching your bus

We recommend getting to your stop a few minutes before the listed time unless you are tracking the bus with Transit – times at individual bus stops along the way are a best estimate and can vary depending on factors like traffic and number of times the bus has stopped along the way. Signal the driver with your hand when the bus is in sight. Some stops are used by more than one service, so check the number on the front to see if it's your bus.

4. Paying for your ride

You can pay your fare using your Bee Card or cash. It costs less with your Bee Card. If you're using a Bee Card, place it against the scanner and wait for the beep.

5. On the bus

When you're taking the bus, we ask you to follow our Code of Conduct for everyone's safety and comfort. New Zealand has various regulations and guidelines under the COVID pandemic, so please follow instruction signage on the bus about distancing and wearing a face covering.

6. How to get off the bus

When the bus is approaching the stop where you want to get off, press the red stop button near your seat. Let your bus driver know if you need help getting off. Not sure about exact bus stop locations?

Ask your driver for advice. If you have a Bee Card, place the card against the ticketing machine at the back or front door until it beeps and then depart.

Alerts

Sometimes road closures, extreme weather and public holidays can affect your bus. To find up-to-date alerts and timetable changes:

Visit: www.orc.govt.nz/orbusQT

Call : 0800 ORBUSQT (0800 672 8778)

Facebook: [orbusQT](https://www.facebook.com/orbusQT)

Transit app

While we do our best to run the buses as advertised, ORC is not liable for any loss or expense resulting in delay or variance to the service.

Public holidays

Christmas Day is the only public holiday that the Orbus Queenstown bus service does not operate on.

For all other public holidays, the service runs to the usual timetable every day.

What can I take on board?

Pushchairs and strollers	yes	If requested by your bus driver, please fold your pram or stroller to make room for others. If you are using an accessible seating area, wheelchair passengers have priority.
Scooters, skates and skateboards	yes	All items must be carried on by hand. If possible, scooters should be folded before boarding. Skates may not be worn.
Service dogs	yes	This includes guide and hearing dogs, and puppies in training. Your dog must be on a lead and sit on the floor.
Wheelchairs	yes	For more info refer to page 5.
Animals	yes	Service dogs are allowed on buses. Domestic pets in an enclosed carrier will be permitted on buses during off-peak times.
Mobility/ motorised scooters	yes	
Surfboards	no	Sorry, there is not enough room on the bus for surfboards, and the bike racks are for bikes only.

For the complete guide to carry-on items and animals, please see: www.orc.govt.nz/orbusQT

Taking my bike

All buses in Queenstown now have bike racks so you have more options for getting around town – and your bike travels for free.

Good to know:

- Bike racks can carry up to two bikes at a time.
- They're designed for wheels larger than 16" (41cm) in diameter.
- Let the driver know right away if you have problems with the bike racks.
- Children's bikes may be allowed on the bus at the driver's discretion, and must be securely held by the passenger.
- E-bikes up to 25kg allowed on bike racks.

Bike racks

To load:

1. Let the bus driver know you're going to load your bike.
2. Squeeze the bike rack handle up to release.
3. Lower rack until it is horizontal.
4. Lift your bike onto rack with the front wheel facing towards the yellow arm.
5. Fit the wheels into the clearly labelled slots.
6. Lift the support arm to 'hook' over the front wheel to secure the bike.

To unload:

1. Make sure the bus driver knows you're going to unload your bike.
2. Unhook the support arm to free the front wheel.
3. Lift your bike from the rack.
4. If no one else is using the rack, squeeze the handle to fold the rack back up. For safety reasons, the bus can't depart until this is done.
5. Step away and carry on your journey.



See where your
bus is, scan to
download Transit.



transit

AVAILABLE ON IPHONE AND ANDROID

Transit

Checking where your bus is before you leave

All Orbus buses are now fitted with GPS devices, which feed real-time bus arrival times through to Transit, a mobile phone application.

If you download Transit, you will be able to view the bus travelling along toward your stop on your phone and plan when to leave for the bus.

The maps showing real-time data are also available on our website beneath each route. Click on your route, whether in Dunedin or Queenstown, to see where your bus is.

The Transit Realtime app is free to download from the App Store and Google Play, and easy to use.

For more information, go to: orc.govt.nz/transit

Sunshine Bay to Remarkables Shops

1


Daily Timetable

Treetops	6:02am	6:17am	6:31am	6:46am	7:00am	7:15am	7:30am	7:45am	8:00am	8:15am	8:30am
Stanley Street Bus Hub B, Playcentre	6:14am	6:29am	6:44am	6:59am	7:14am	7:29am	7:44am	7:59am	8:14am	8:29am	8:44am
Frankton Bus Hub, golf course	6:27am	6:42am	6:57am	7:12am	7:28am	7:43am	7:58am	8:13am	8:28am	8:43am	8:58am
Red Oaks Drive	6:37am	6:52am	7:08am	7:23am	7:39am	7:54am	8:09am	8:24am	8:39am	8:54am	9:09am
Treetops	8:45am	9:00am	9:15am	9:30am	9:45am	10:00am	10:15am	10:30am	10:45am	11:00am	11:15am
Stanley Street Bus Hub B, Playcentre	8:59am	9:14am	9:29am	9:44am	9:59am	10:14am	10:29am	10:44am	10:59am	11:14am	11:29am
Frankton Bus Hub, golf course	9:13am	9:28am	9:43am	9:58am	10:13am	10:28am	10:43am	10:58am	11:13am	11:28am	11:43am
Red Oaks Drive	9:24am	9:39am	9:54am	10:09am	10:24am	10:39am	10:54am	11:09am	11:24am	11:39am	11:54am
Treetops	11:30am	11:45am	12:00pm	12:15pm	12:30pm	12:45pm	1:00pm	1:15pm	1:30pm	1:45pm	2:00pm
Stanley Street Bus Hub B, Playcentre	11:44am	11:59am	12:14pm	12:29pm	12:44pm	12:59pm	1:14pm	1:29pm	1:44pm	1:59pm	2:14pm
Frankton Bus Hub, golf course	11:58am	12:13pm	12:28pm	12:43pm	12:58pm	1:13pm	1:28pm	1:43pm	1:58pm	2:13pm	2:28pm
Red Oaks Drive	12:09pm	12:24pm	12:39pm	12:54pm	1:09pm	1:24pm	1:39pm	1:54pm	2:09pm	2:24pm	2:39pm
Treetops	2:15pm	2:30pm	2:44pm	2:58pm	3:13pm	3:27pm	3:42pm	3:57pm	4:12pm	4:27pm	4:42pm
Stanley Street Bus Hub B, Playcentre	2:29pm	2:44pm	2:58pm	3:13pm	3:28pm	3:42pm	3:57pm	4:12pm	4:27pm	4:42pm	4:57pm
Frankton Bus Hub, golf course	2:43pm	2:58pm	3:13pm	3:27pm	3:43pm	3:58pm	4:13pm	4:28pm	4:43pm	4:58pm	5:13pm
Red Oaks Drive	2:54pm	3:09pm	3:24pm	3:39pm	3:56pm	4:11pm	4:26pm	4:41pm	4:56pm	5:11pm	5:26pm
Treetops	4:57pm	5:13pm	5:28pm	5:44pm	6:00pm	6:15pm	6:30pm	6:45pm	7:00pm	7:15pm	7:30pm
Stanley Street Bus Hub B, Playcentre	5:12pm	5:28pm	5:43pm	5:58pm	6:14pm	6:29pm	6:44pm	6:59pm	7:14pm	7:29pm	7:44pm
Frankton Bus Hub, golf course	5:28pm	5:43pm	5:57pm	6:13pm	6:28pm	6:43pm	6:58pm	7:13pm	7:28pm	7:43pm	7:58pm
Red Oaks Drive	5:41pm	5:56pm	6:09pm	6:24pm	6:39pm	6:54pm	7:09pm	7:24pm	7:39pm	7:54pm	8:09pm
Treetops	7:45pm	8:01pm	8:28pm	8:55pm	9:25pm	9:55pm	10:25pm	10:55pm	11:25pm	11:55pm	12:25am
Stanley Street Bus Hub B, Playcentre	7:59pm	8:14pm	8:41pm	9:07pm	9:37pm	10:07pm	10:37pm	11:07pm	11:37pm	12:07am	12:37am
Frankton Bus Hub, golf course	8:12pm	8:27pm	8:54pm	9:20pm	9:50pm	10:20pm	10:50pm	11:20pm	11:50pm	12:20am	12:50am
Red Oaks Drive	8:23pm	8:38pm	9:04pm	9:30pm	10:00pm	10:30pm	11:00pm	11:30pm	12:00am	12:30am	1:00am

Daily Timetable

Red Oaks Drive	6:00am	6:15am	6:29am	6:44am	6:59am	7:14am	7:29am	7:44am	7:59am	8:14am	8:29am
Frankton Bus Hub	6:13am	6:28am	6:42am	6:58am	7:13am	7:28am	7:43am	7:58am	8:13am	8:28am	8:43am
Stanley Street Bus Hub A, Liquor King	6:22am	6:37am	6:53am	7:10am	7:25am	7:40am	7:55am	8:10am	8:25am	8:40am	8:55am
Treetops	6:31am	6:46am	7:02am	7:19am	7:34am	7:49am	8:04am	8:19am	8:34am	8:49am	9:04am
Red Oaks Drive	8:44am	8:59am	9:14am	9:29am	9:44am	9:59am	10:14am	10:29am	10:44am	10:59am	11:14am
Frankton Bus Hub	8:58am	9:13am	9:28am	9:43am	9:58am	10:13am	10:28am	10:43am	10:58am	11:13am	11:28am
Stanley Street Bus Hub A, Liquor King	9:10am	9:25am	9:40am	9:55am	10:10am	10:25am	10:40am	10:55am	11:10am	11:25am	11:40am
Treetops	9:19am	9:34am	9:49am	10:04am	10:19am	10:34am	10:49am	11:04am	11:19am	11:34am	11:49am
Red Oaks Drive	11:29am	11:44am	11:59am	12:14pm	12:29pm	12:44pm	12:59pm	1:14pm	1:29pm	1:44pm	1:59pm
Frankton Bus Hub	11:43am	11:58am	12:13pm	12:28pm	12:43pm	12:58pm	1:13pm	1:28pm	1:43pm	1:58pm	2:13pm
Stanley Street Bus Hub A, Liquor King	11:55am	12:10pm	12:25pm	12:40pm	12:55pm	1:10pm	1:25pm	1:40pm	1:55pm	2:10pm	2:25pm
Treetops	12:04pm	12:19pm	12:34pm	12:49pm	1:04pm	1:19pm	1:34pm	1:49pm	2:04pm	2:19pm	2:34pm
Red Oaks Drive	2:14pm	2:29pm	2:44pm	2:58pm	3:12pm	3:19pm	3:27pm	3:42pm	3:57pm	4:12pm	4:27pm
Frankton Bus Hub	2:28pm	2:43pm	2:58pm	3:12pm	3:27pm	3:34pm	3:42pm	3:57pm	4:12pm	4:27pm	4:42pm
Stanley Street Bus Hub A, Liquor King	2:40pm	2:55pm	3:10pm	3:24pm	3:39pm	3:46pm	3:54pm	4:09pm	4:24pm	4:39pm	4:54pm
Treetops	2:49pm	3:04pm	3:19pm	3:35pm	3:51pm	3:58pm	4:06pm	4:21pm	4:36pm	4:51pm	5:06pm
Red Oaks Drive	4:42pm	4:57pm	5:13pm	5:28pm	5:44pm	5:59pm	6:14pm	6:29pm	6:44pm	6:59pm	7:12pm
Frankton Bus Hub	4:57pm	5:12pm	5:28pm	5:42pm	5:58pm	6:13pm	6:28pm	6:43pm	6:58pm	7:13pm	7:27pm
Stanley Street Bus Hub A, Liquor King	5:09pm	5:24pm	5:40pm	5:54pm	6:10pm	6:25pm	6:40pm	6:55pm	7:10pm	7:25pm	7:39pm
Treetops	5:21pm	5:36pm	5:51pm	6:05pm	6:20pm	6:34pm	6:49pm	7:04pm	7:19pm	7:34pm	7:51pm
Red Oaks Drive	7:42pm	8:14pm	8:45pm	9:15pm	9:45pm	10:15pm	10:45pm	11:15pm	11:45pm	12:15am	
Frankton Bus Hub	7:57pm	8:27pm	8:58pm	9:28pm	9:58pm	10:28pm	10:58pm	11:28pm	11:58pm	12:28am	
Stanley Street Bus Hub A, Liquor King	8:09pm	8:38pm	9:07pm	9:37pm	10:07pm	10:37pm	11:07pm	11:37pm	12:07am	12:37am	
Treetops	8:21pm	8:47pm	9:16pm	9:46pm	10:16pm	10:46pm	11:16pm	11:46pm	12:16am	12:46am	

SS: School Service

Exact timing depends on traffic flow and number of pick-ups/drop-offs. |  Orbus Queenstown | 0800 ORBUSQT (0800 672 8778) | www.orc.govt.nz/orbusqt


Daily Timetable

Frankton Bus Hub	6:25am	6:55am	7:25am	7:55am	8:25am	8:55am	9:25am	10:25am	11:25am	12:25pm	1:25pm
Adamson Drive (Reed Park)	6:43am	7:17am	7:48am	8:18am	8:48am	9:17am	9:48am	10:50am	11:50am	12:50pm	1:50pm
Frankton Bus Hub	2:25pm	3:25pm	3:55pm	4:25pm	4:55pm	5:25pm	5:55pm	6:25pm	6:55pm	7:25pm	8:25pm
Adamson Drive (Reed Park)	2:50pm	3:48pm	4:18pm	4:50pm	5:20pm	5:50pm	6:18pm	6:48pm	7:17pm	7:47pm	8:45pm
Frankton Bus Hub	9:25pm	10:25pm									
Adamson Drive (Reed Park)	9:43pm	10:43pm									

Daily Timetable

Adamson Drive (Reed Park)	5:56am	6:26am	6:54am	7:22am	7:52am	8:22am	8:52am	9:52am	10:52am	11:52am	12:52pm
Arrowtown Primary School	-	-	-	-	-	-	-	-	-	-	-
Queenstown Events Centre	-	-	-	-	-	-	-	-	-	-	-
Frankton Bus Hub	6:15am	6:45am	7:15am	7:45am	8:15am	8:45am	9:15am	10:15am	11:15am	12:15pm	1:15pm
Adamson Drive (Reed Park)	1:52pm	xAE 2:52pm	SH 2:52pm	3:21pm	3:50pm	4:20pm	4:50pm	5:21pm	5:52pm	6:22pm	6:52pm
Arrowtown Primary School	-	2:54pm	-	-	-	-	-	-	-	-	-
Queenstown Events Centre	-	3:13pm	-	-	-	-	-	-	-	-	-
Frankton Bus Hub	2:15pm	3:19pm	3:15pm	3:45pm	4:15pm	4:45pm	5:15pm	5:45pm	6:15pm	6:45pm	7:15pm
Adamson Drive (Reed Park)	7:54pm	8:56pm	9:56pm								
Arrowtown Primary School	-	-	-								
Queenstown Events Centre	-	-	-								
Frankton Bus Hub	8:15pm	9:15pm	10:15pm								

SH: School holidays and weekends only **xAE:** Extended route via Arrowtown Primary School and Queenstown Event Centre (Extra stops apply to school days only)


Exact timing depends on traffic flow and number of pick-ups/drop-offs. |  Orbus Queenstown | 0800 ORBUSQT (0800 672 8778) | www.orc.govt.nz/orbusqt

Daily Timetable

Quail Rise, near Snowhill-Lane	6:10am	6:39am	7:08am	7:38am	8:08am	8:38am	9:08am	10:08am	11:08am	12:08pm	1:08pm
Hawthorne Drive, behind Pak n Save	6:16am	6:45am	7:15am	7:45am	8:15am	8:45am	9:15am	10:15am	11:15am	12:15pm	1:15pm
Frankton Bus Hub, golf course	6:20am	6:50am	7:20am	7:50am	8:20am	8:50am	9:20am	10:20am	11:20am	12:20pm	1:20pm
Kelvin Heights	6:42am	7:12am	7:43am	8:13am	8:43am	9:13am	9:43am	10:43am	11:43am	12:43pm	1:43pm
Quail Rise, near Snowhill-Lane	2:08pm	3:06pm	3:36pm	4:04pm	4:34pm	5:04pm	5:36pm	6:08pm	6:38pm	7:08pm	8:09pm
Hawthorne Drive, behind Pak n Save	2:15pm	3:13pm	3:43pm	4:11pm	4:41pm	5:11pm	5:43pm	6:15pm	6:45pm	7:15pm	8:15pm
Frankton Bus Hub, golf course	2:20pm	3:20pm	3:50pm	4:20pm	4:50pm	5:20pm	5:50pm	6:20pm	6:50pm	7:20pm	8:20pm
Kelvin Heights	2:43pm	3:44pm	4:14pm	4:45pm	5:15pm	5:45pm	6:14pm	6:43pm	7:13pm	7:43pm	8:42pm
Quail Rise, near Snowhill-Lane	9:10pm	10:10pm									
Hawthorne Drive, behind Pak n Save	9:16pm	10:16pm									
Frankton Bus Hub, golf course	9:20pm	10:20pm									
Kelvin Heights	9:42pm	10:42pm									

Daily Timetable

Kelvin Heights	6:00am	6:28am	6:57am	7:27am	7:57am	8:27am	8:57am	9:57am	10:57am	11:57am	12:57pm
Frankton Bus Hub	6:20am	6:50am	7:20am	7:50am	8:20am	8:50am	9:20am	10:20am	11:20am	12:20pm	1:20pm
Hawthorne Drive, opp. Pak n Save	6:24am	6:54am	7:25am	7:55am	8:25am	8:55am	9:25am	10:25am	11:25am	12:25pm	1:25pm
Quail Rise, near Snowhill-Lane	6:29am	7:00am	7:31am	8:01am	8:31am	9:01am	9:31am	10:31am	11:31am	12:31pm	1:31pm
Kelvin Heights	1:57pm	2:56pm	3:26pm	3:54pm	4:24pm	4:54pm	5:26pm	5:57pm	6:27pm	6:57pm	7:58pm
Frankton Bus Hub	2:20pm	3:20pm	3:50pm	4:20pm	4:50pm	5:20pm	5:50pm	6:20pm	6:50pm	7:20pm	8:20pm
Hawthorne Drive, opp. Pak n Save	2:25pm	3:26pm	3:56pm	4:26pm	4:56pm	5:26pm	5:56pm	6:25pm	6:55pm	7:25pm	8:24pm
Quail Rise, near Snowhill-Lane	2:31pm	3:33pm	4:03pm	4:34pm	5:04pm	5:34pm	6:03pm	6:31pm	7:01pm	7:31pm	8:30pm
Kelvin Heights	9:00pm	10:00pm									
Frankton Bus Hub	9:20pm	10:20pm									
Hawthorne Drive, opp. Pak n Save	9:24pm	10:24pm									
Quail Rise, near Snowhill-Lane	9:29pm	10:29pm									

Exact timing depends on traffic flow and number of pick-ups/drop-offs. |  Orbus Queenstown | 0800 ORBUSQT (0800 672 8778) | www.orc.govt.nz/orbusqt

Jacks Point to Arrowtown via Queenstown

4

Daily Timetable

					<i>xWS</i>	<i>SH</i>	<i>xWS</i>	<i>SH</i>			
Jacks Point Terminus	6:00am	6:30am	7:00am	7:30am	7:53am	8:00am	8:23am	8:30am	9:00am	10:00am	11:00am
Hawthorne Drive, Library	-	-	-	-	8:14am	-	8:44am	-	-	-	-
Frankton Bus Hub	6:20am	6:50am	7:20am	7:50am	8:20am	8:20am	8:50am	8:50am	9:20am	10:20am	11:20am
Stanley Street Bus Hub C, Courthouse	6:30am	7:01am	7:32am	8:03am	8:33am	8:33am	9:03am	9:03am	9:33am	10:32am	11:32am
Adamson Drive (Reed Park)	6:55am	7:28am	8:00am	8:31am	9:01am	9:01am	9:31am	9:31am	10:01am	11:00am	12:00pm
				<i>xWS</i>	<i>SH</i>						
Jacks Point Terminus	12:00pm	1:00pm	2:00pm	2:53pm	3:00pm	3:30pm	4:00pm	4:30pm	5:00pm	5:30pm	6:00pm
Hawthorne Drive, Library	-	-	-	3:14pm	-	-	-	-	-	-	-
Frankton Bus Hub	12:20pm	1:20pm	2:20pm	3:20pm	3:20pm	3:50pm	4:20pm	4:50pm	5:20pm	5:50pm	6:20pm
Stanley Street Bus Hub C, Courthouse	12:32pm	1:32pm	2:32pm	3:34pm	3:34pm	4:04pm	4:34pm	5:04pm	5:34pm	6:04pm	6:33pm
Adamson Drive (Reed Park)	1:00pm	2:00pm	3:00pm	4:03pm	4:03pm	4:33pm	5:03pm	5:33pm	6:03pm	6:33pm	7:01pm
Jacks Point Terminus	6:30pm	7:00pm	8:00pm	9:00pm	10:00pm						
Hawthorne Drive, Library	-	-	-	-	-						
Frankton Bus Hub	6:50pm	7:20pm	8:20pm	9:20pm	10:20pm						
Stanley Street Bus Hub C, Courthouse	7:02pm	7:32pm	8:31pm	9:30pm	10:30pm						
Adamson Drive (Reed Park)	7:30pm	8:00pm	8:58pm	9:55pm	10:55pm						

SH: School holidays and weekends only **xWS:** Extended route via Wakatipu High School (Extra stop applies to school days only)

Daily Timetable

				<i>xWS</i>	<i>SH</i>						
Adamson Drive (Reed Park)	6:01am	6:31am	7:01am	7:31am	7:31am	8:01am	8:31am	9:31am	10:31am	11:31am	12:31pm
Stanley Street Bus Hub B, Playcentre	6:35am	7:05am	7:35am	8:05am	8:05am	8:35am	9:05am	10:05am	11:05am	12:05pm	1:05pm
Frankton Bus Hub, golf course	6:50am	7:20am	7:50am	8:20am	8:20am	8:50am	9:20am	10:20am	11:20am	12:20pm	1:20pm
Hawthorne Drive, Library	-	-	-	8:24am	-	-	-	-	-	-	-
Jacks Point Terminus	7:06am	7:36am	8:06am	8:40am	8:36am	9:06am	9:36am	10:36am	11:36am	12:36pm	1:36pm
		<i>xWS</i>	<i>SH</i>								
Adamson Drive (Reed Park)	1:31pm	2:30pm	2:30pm	3:00pm	3:30pm	4:00pm	4:30pm	5:00pm	5:31pm	6:01pm	6:31pm
Stanley Street Bus Hub B, Playcentre	2:05pm	3:04pm	3:04pm	3:34pm	4:04pm	4:34pm	5:04pm	5:34pm	6:05pm	6:35pm	7:05pm
Frankton Bus Hub, golf course	2:20pm	3:20pm	3:20pm	3:50pm	4:20pm	4:50pm	5:20pm	5:50pm	6:20pm	6:50pm	7:20pm
Hawthorne Drive, Library	-	3:24pm	-	-	-	-	-	-	-	-	-
Jacks Point Terminus	2:36pm	3:40pm	3:36pm	4:06pm	4:36pm	5:06pm	5:36pm	6:06pm	6:37pm	7:06pm	7:36pm
Adamson Drive (Reed Park)	7:37pm	8:42pm	9:42pm								
Stanley Street Bus Hub B, Playcentre	8:07pm	9:09pm	10:09pm								
Frankton Bus Hub, golf course	8:20pm	9:20pm	10:20pm								
Hawthorne Drive, Library	-	-	-								
Jacks Point Terminus	8:37pm	9:37pm	10:37pm								

SH: School holidays and weekends only **xWS:** Extended route via Wakatipu High School (Extra stop applies to school days only)

Exact timing depends on traffic flow and number of pick-ups/drop-offs. |  Orbus Queenstown | 0800 ORBUSQT (0800 672 8778) | www.orc.govt.nz/orbusqt


Lake Hayes Estate to Queenstown 5


Daily Timetable

Lake Hayes Estate	5:44am	6:13am	6:41am	7:07am	7:34am	8:07am	8:56am	9:56am	10:56am	11:56am	12:56pm
Hawthorne Drive, behind Pak n Save	5:58am	6:28am	6:57am	7:26am	7:57am	8:26am	9:12am	10:12am	11:12am	12:12pm	1:12pm
Frankton Bus Hub	6:05am	6:35am	7:05am	7:35am	8:05am	8:35am	9:20am	10:20am	11:20am	12:20pm	1:20pm
Stanley Street Bus Hub C, Courthouse	6:12am	6:44am	7:15am	7:45am	8:16am	8:45am	9:30am	10:30am	11:30am	12:30pm	1:30pm
Lake Hayes Estate	1:56pm	3:09pm	3:39pm	4:09pm	4:38pm	5:08pm	5:39pm	6:11pm	6:56pm	7:58pm	8:59pm
Hawthorne Drive, behind Pak n Save	2:12pm	3:25pm	3:55pm	4:25pm	4:54pm	5:24pm	5:55pm	6:27pm	7:12pm	8:13pm	9:13pm
Frankton Bus Hub	2:20pm	3:35pm	4:05pm	4:35pm	5:05pm	5:35pm	6:05pm	6:35pm	7:20pm	8:20pm	9:20pm
Stanley Street Bus Hub C, Courthouse	2:30pm	3:45pm	4:15pm	4:45pm	5:17pm	5:47pm	6:15pm	6:45pm	7:30pm	8:29pm	9:27pm
Lake Hayes Estate	9:59pm										
Hawthorne Drive, behind Pak n Save	10:13pm										
Frankton Bus Hub	10:20pm										
Stanley Street Bus Hub C, Courthouse	10:27pm										

Daily Timetable

Stanley Street Bus Hub B, Playcentre	5:53am	6:21am	6:50am	7:20am	7:50am	8:20am	9:05am	10:05am	11:05am	12:05pm	1:05pm
Frankton Bus Hub	6:05am	6:35am	7:05am	7:35am	8:05am	8:35am	9:20am	10:20am	11:20am	12:20pm	1:20pm
Hawthorne Drive, opp. Pak n Save	6:08am	6:38am	7:09am	7:39am	8:09am	8:39am	9:24am	10:24am	11:24am	12:24pm	1:24pm
opp. 64 Onslow Rd	6:21am	6:52am	7:24am	7:54am	8:24am	8:54am	9:39am	10:39am	11:39am	12:39pm	1:39pm
Stanley Street Bus Hub B, Playcentre	2:05pm	2:49pm	3:19pm	3:49pm	4:19pm	4:48pm	5:18pm	5:49pm	6:20pm	7:05pm	8:06pm
Frankton Bus Hub	2:20pm	3:05pm	3:35pm	4:05pm	4:35pm	5:05pm	5:35pm	6:05pm	6:35pm	7:20pm	8:20pm
Hawthorne Drive, opp. Pak n Save	2:24pm	3:09pm	3:40pm	4:10pm	4:40pm	5:11pm	5:41pm	6:10pm	6:39pm	7:24pm	8:23pm
opp. 64 Onslow Rd	2:39pm	3:27pm	4:00pm	4:30pm	5:00pm	5:36pm	6:06pm	6:30pm	6:54pm	7:39pm	8:37pm
Stanley Street Bus Hub B, Playcentre	9:08pm	10:08pm									
Frankton Bus Hub	9:20pm	10:20pm									
Hawthorne Drive, opp. Pak n Save	9:23pm	10:23pm									
opp. 64 Onslow Rd	9:36pm	10:36pm									

Exact timing depends on traffic flow and number of pick-ups/drop-offs. |  Orbus Queenstown | 0800 ORBUSQT (0800 672 8778) | www.orc.govt.nz/orbusqt



View timetables online
orc.govt.nz/OrbusQT

Updates / alerts
facebook.com/OrbusQT

24/7 Helpline
0800 ORBUSQT (672 8778)